Prepared in cooperation with the
HAMPTON ROADS PLANNING DISTRICT COMMISSION and
VIRGINIA WATER CONTROL BOARD



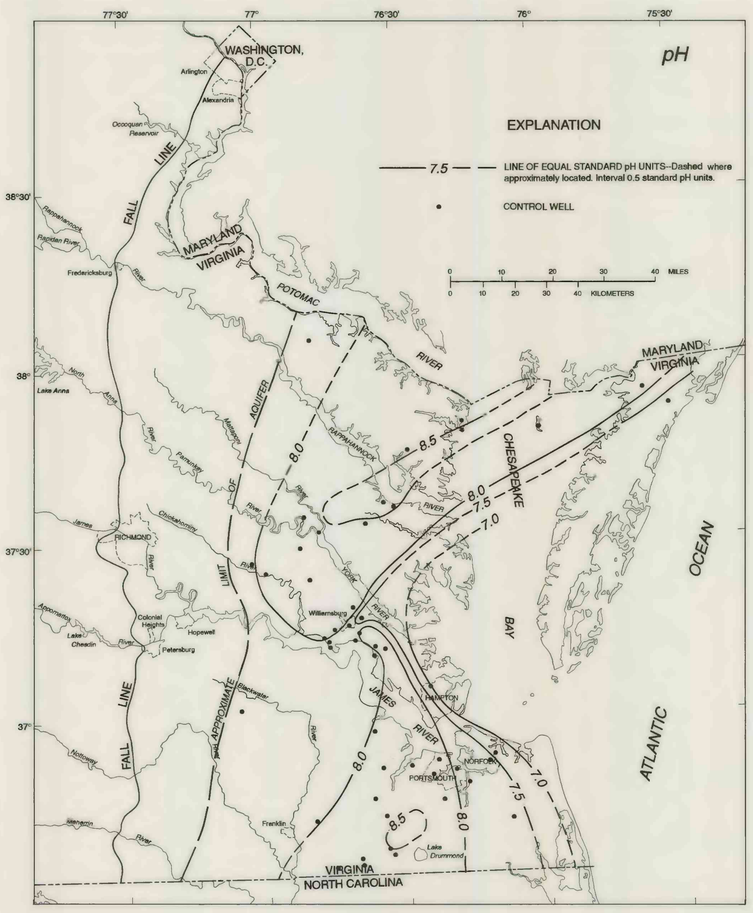


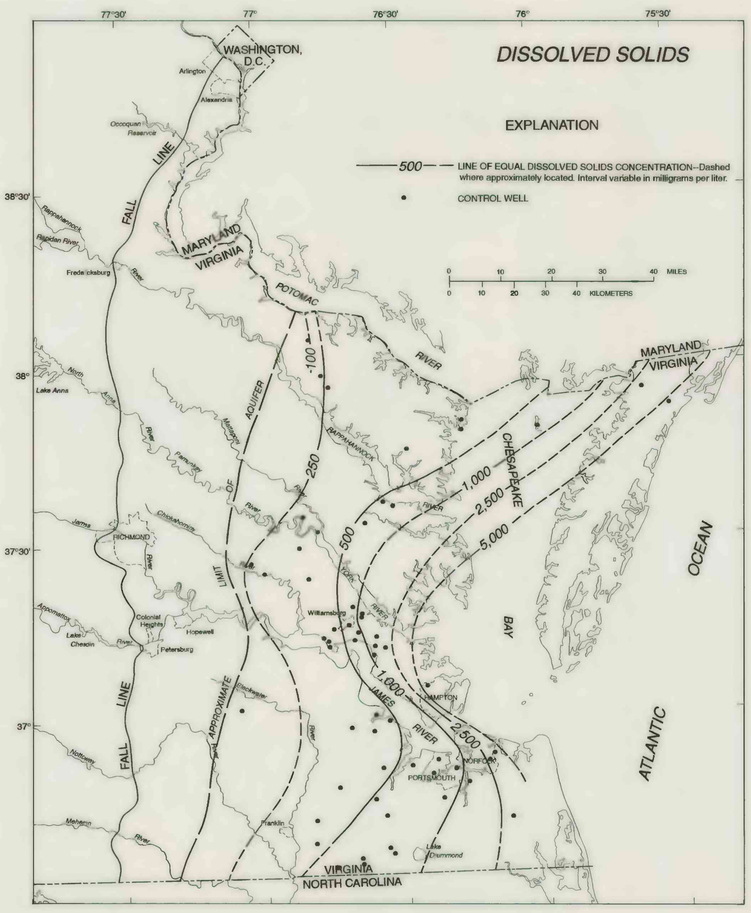


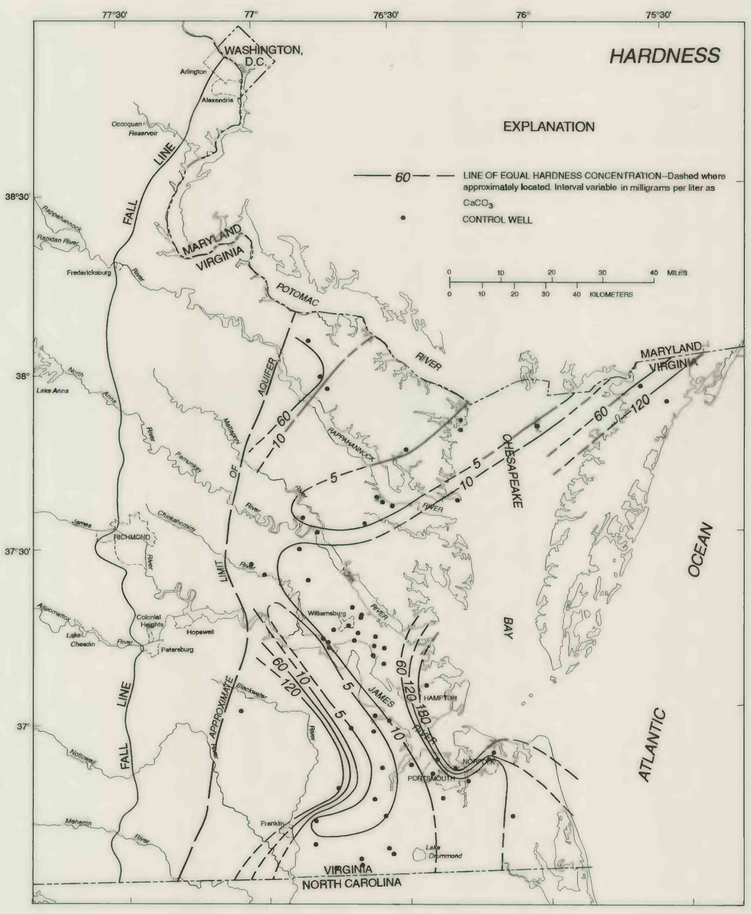


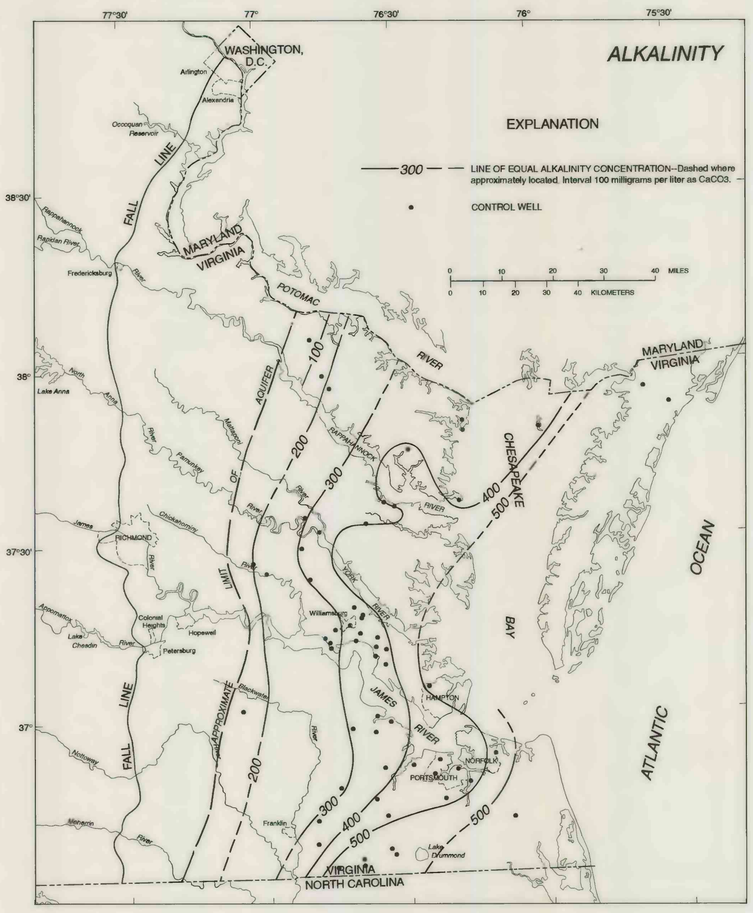


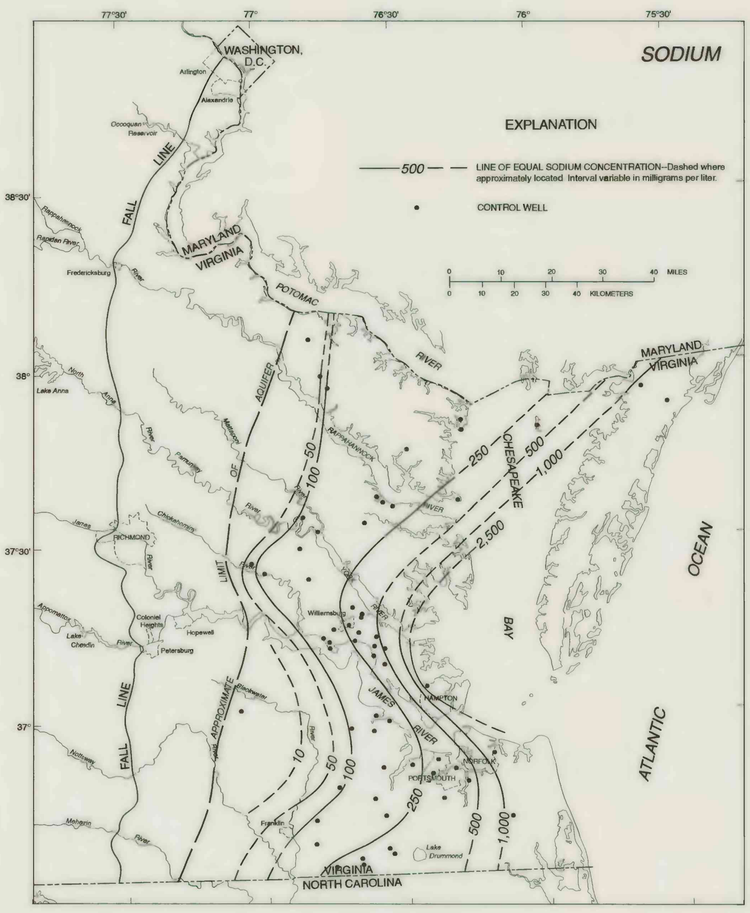


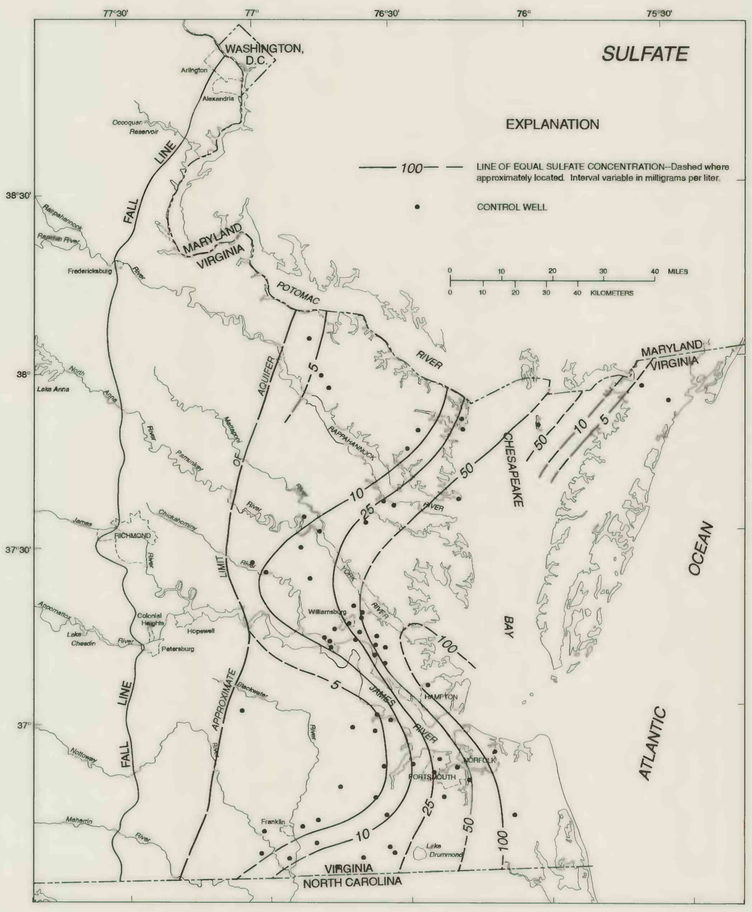


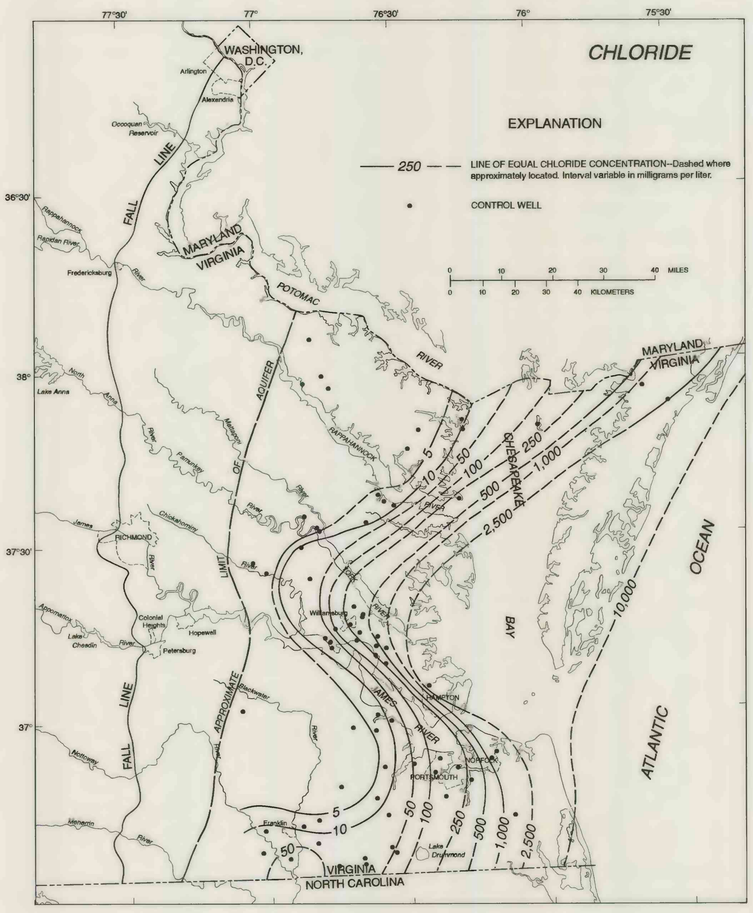


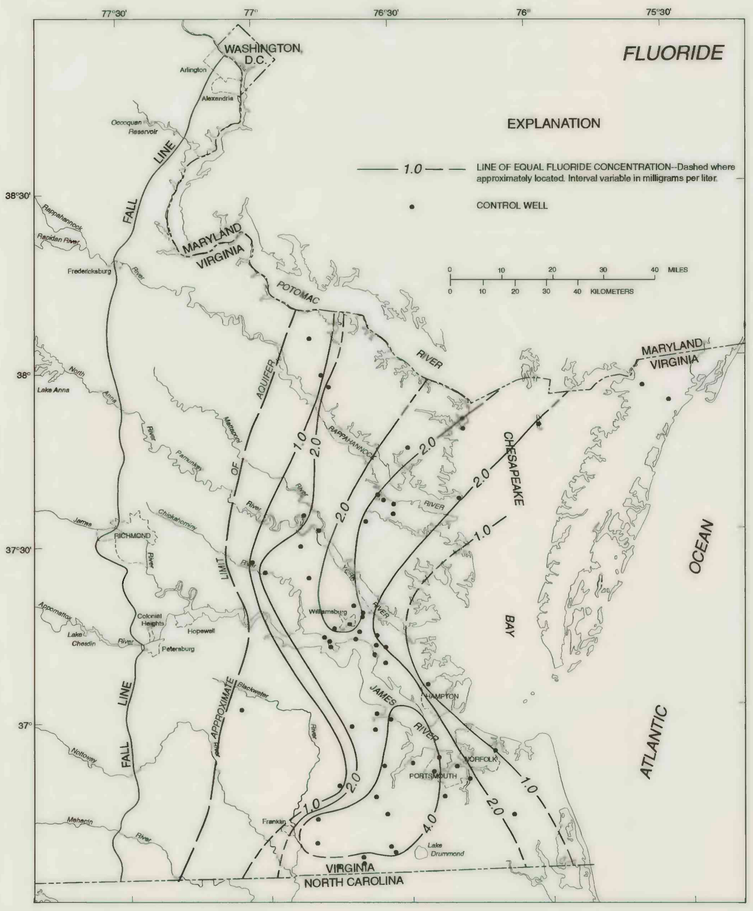


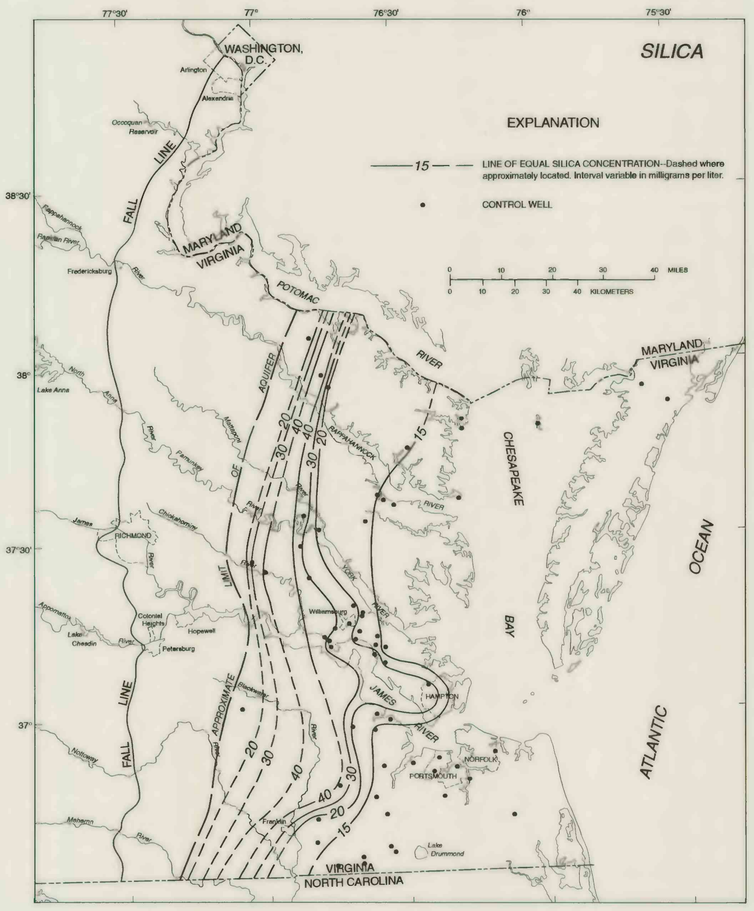


Base from U.S. Geological Survey
State base map, 1:500,000

# Distribution of selected chemical-constituent concentrations and physical-property values in the Brightseat-upper Potomac aquifer of Virginia.

By
Michael J. Focazio, Gary K. Speiran, and M. Eileen Rowan

1992

Focazio, M.J., Speiran, G.K., and Rowan, M.E., 1992, Quality of ground water in the Coastal Plain physiographic province of Virginia: U.S. Geological Survey Water-Resources Investigations Report 92-4175