Prepared in cooperation with the
HAMPTON ROADS PLANNING DISTRICT COMMISSION and
VIRGINIA WATER CONTROL BOARD

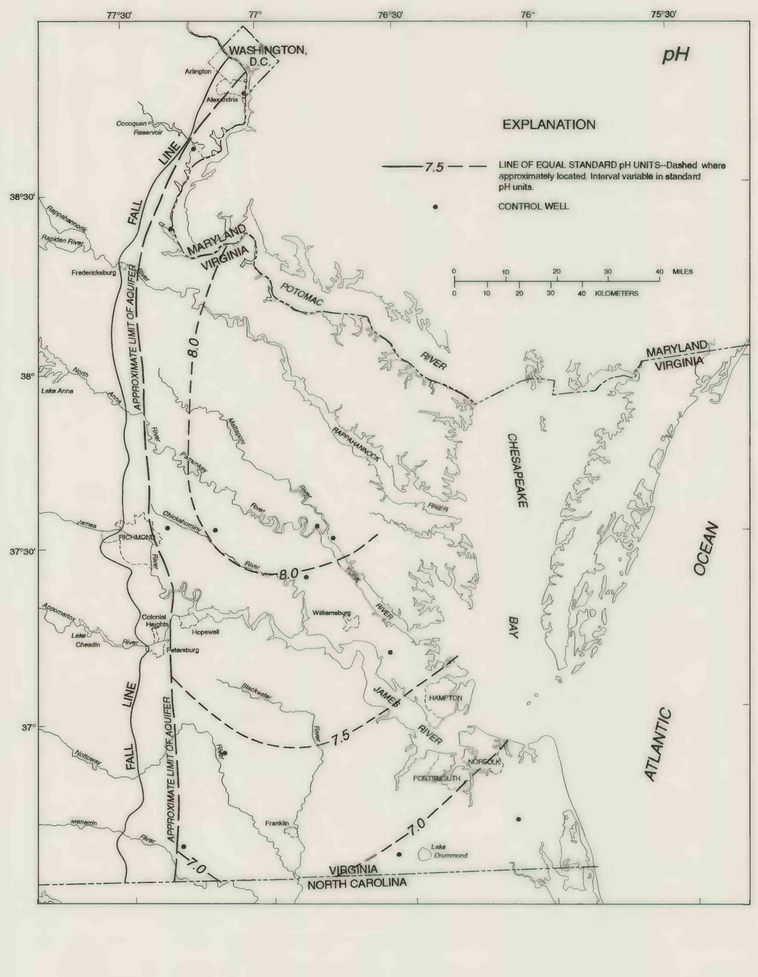

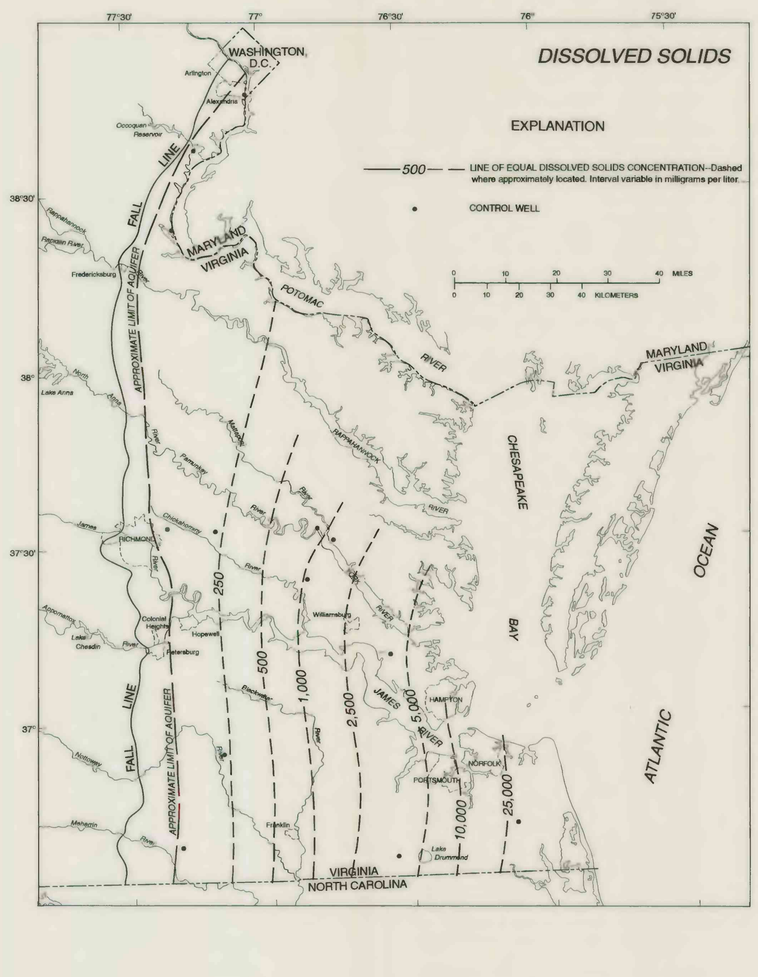

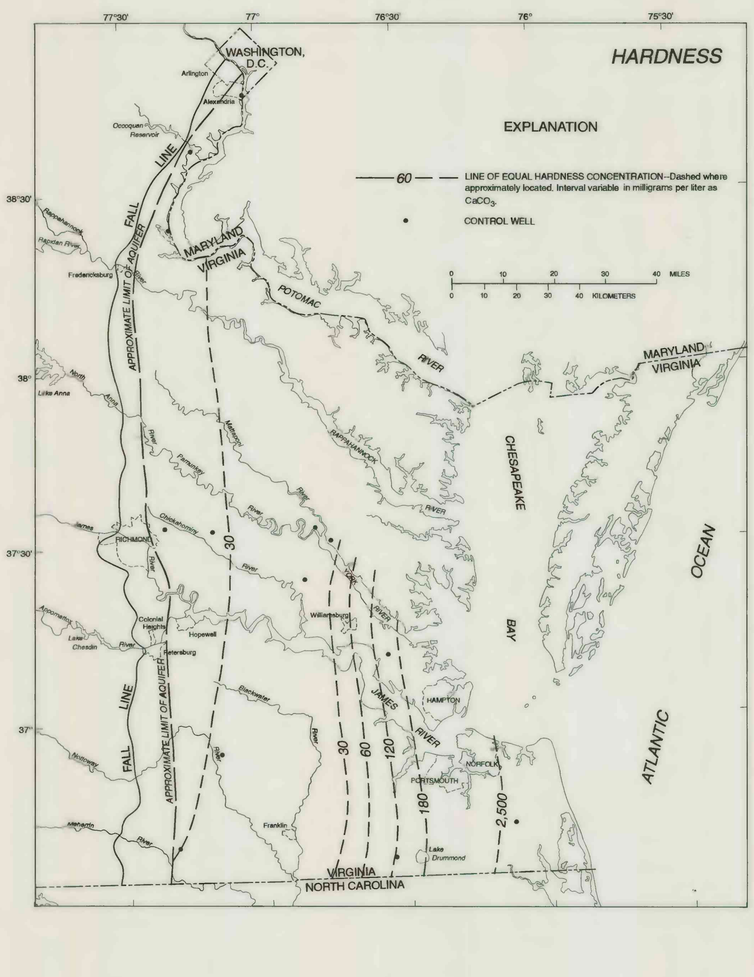

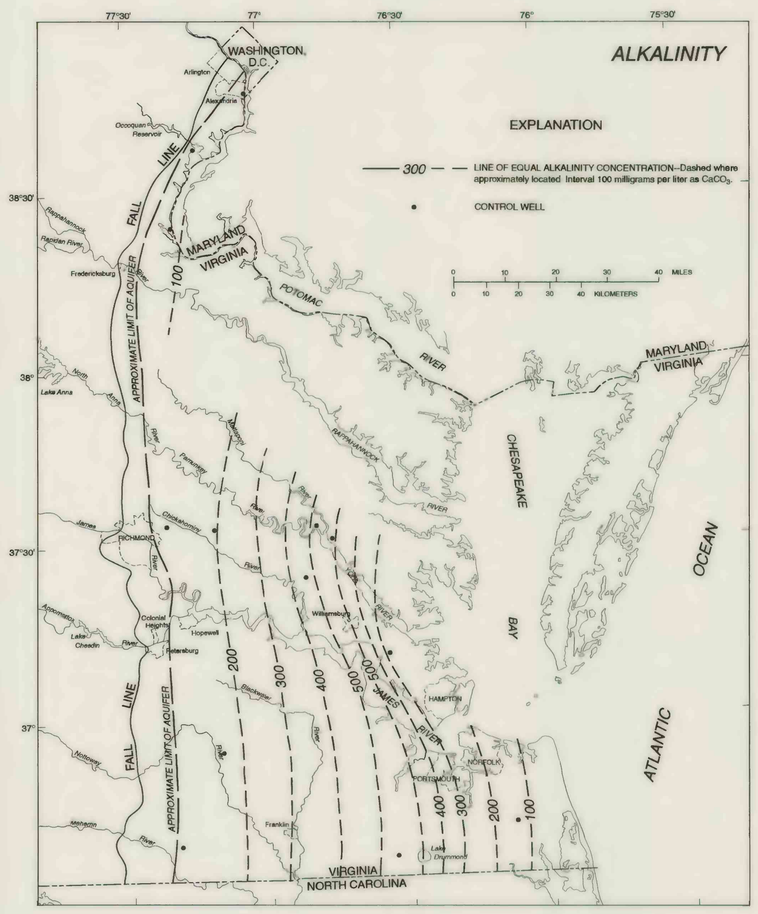

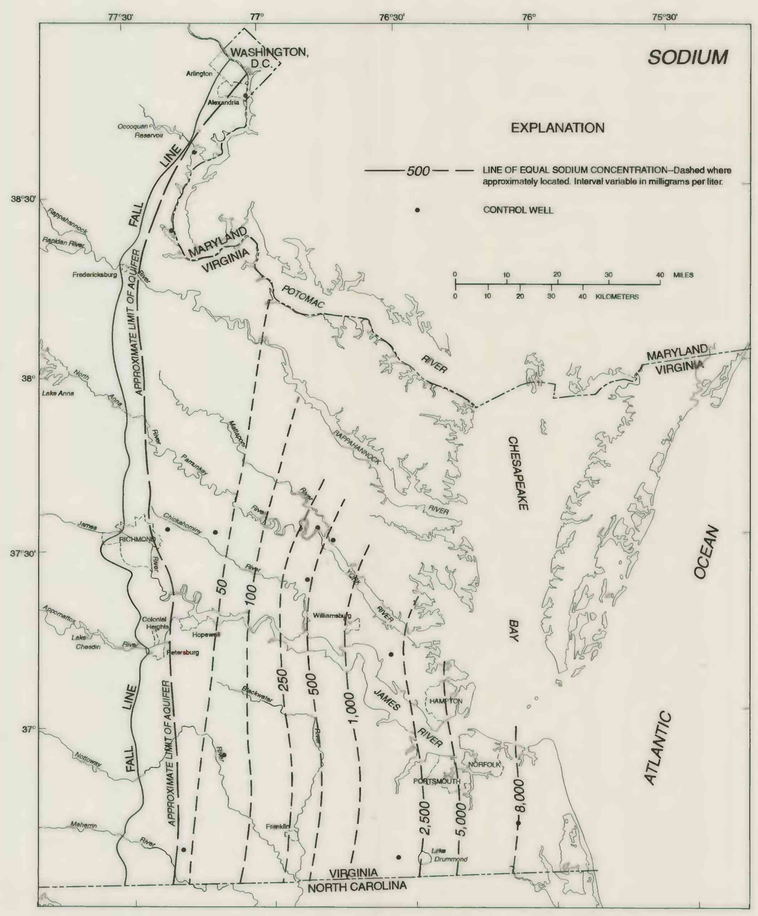

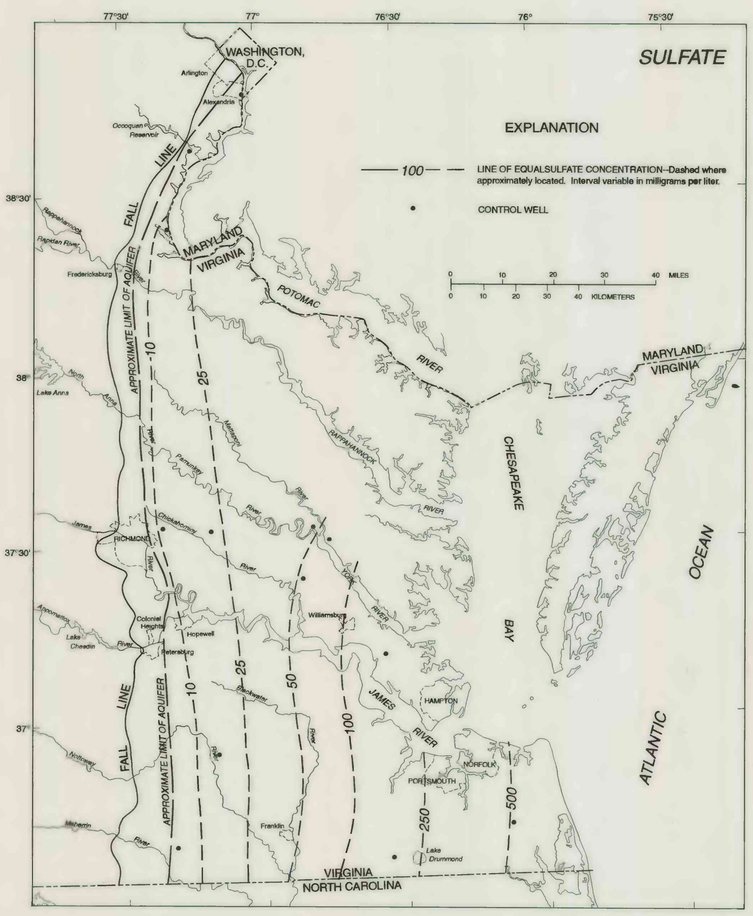

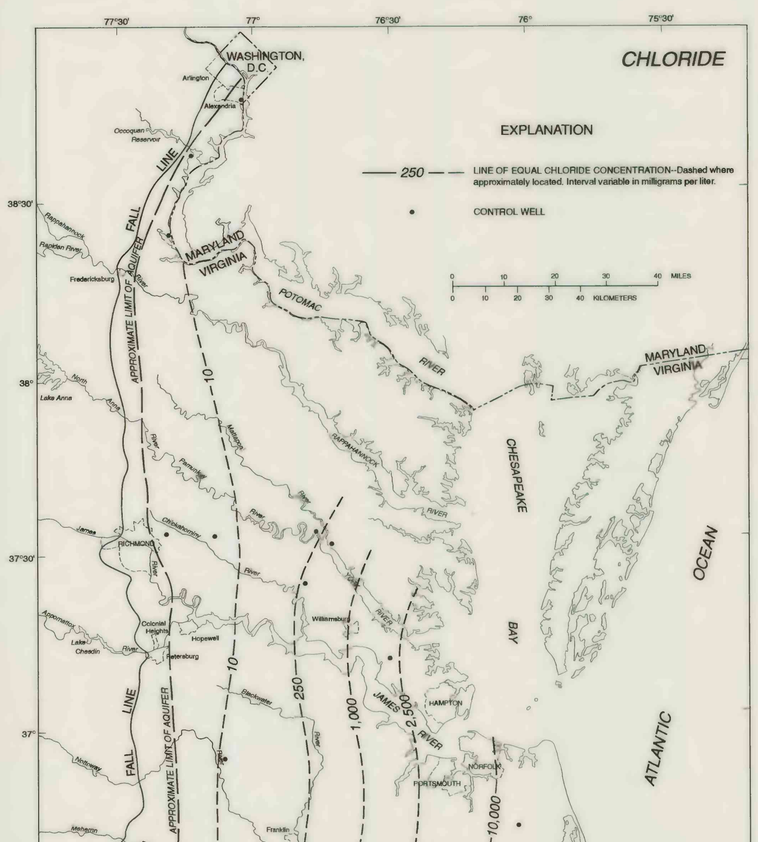

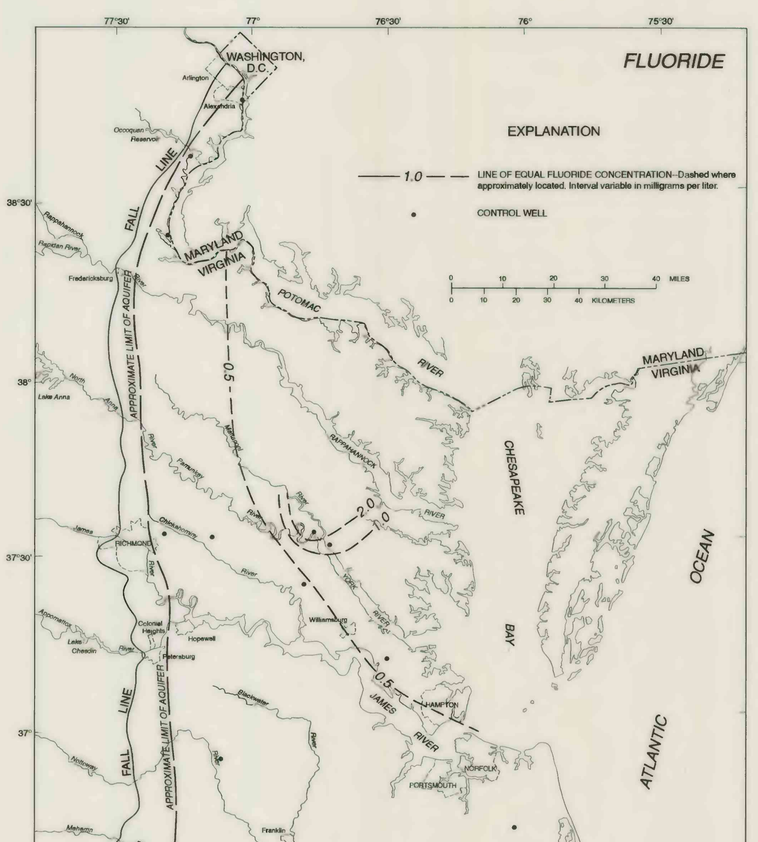

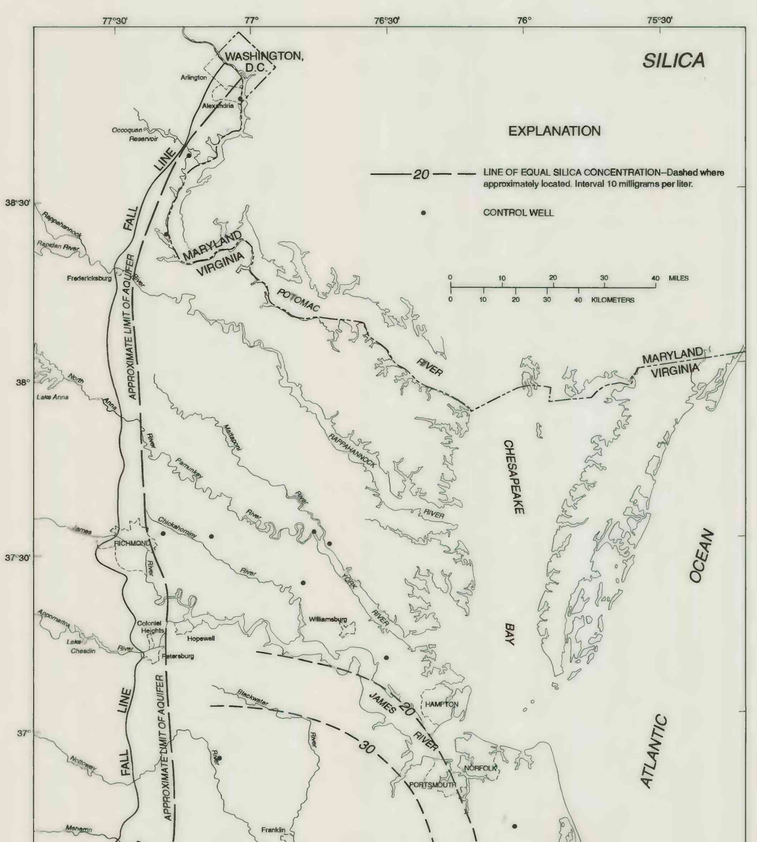

Base from U.S. Geological Survey
State base map, 1:500,000

Focazio, M.J., Speiran, G.K., and Rowan, M.E., 1992, Quality of ground water in the Coastal Plain physiographic province of Virginia: U.S. Geological Survey Water-Resources Investigations Report 92-4175

Distribution of selected chemical-constituent concentrations and physical-property values in the lower Potomac aquifer of Virginia.

By
Michael J. Focazio, Gary K. Speiran, and M. Eileen Rowan

1992