Prepared in cooperation with the
SEATTLE-KING COUNTY DEPARTMENT OF PUBLIC HEALTH

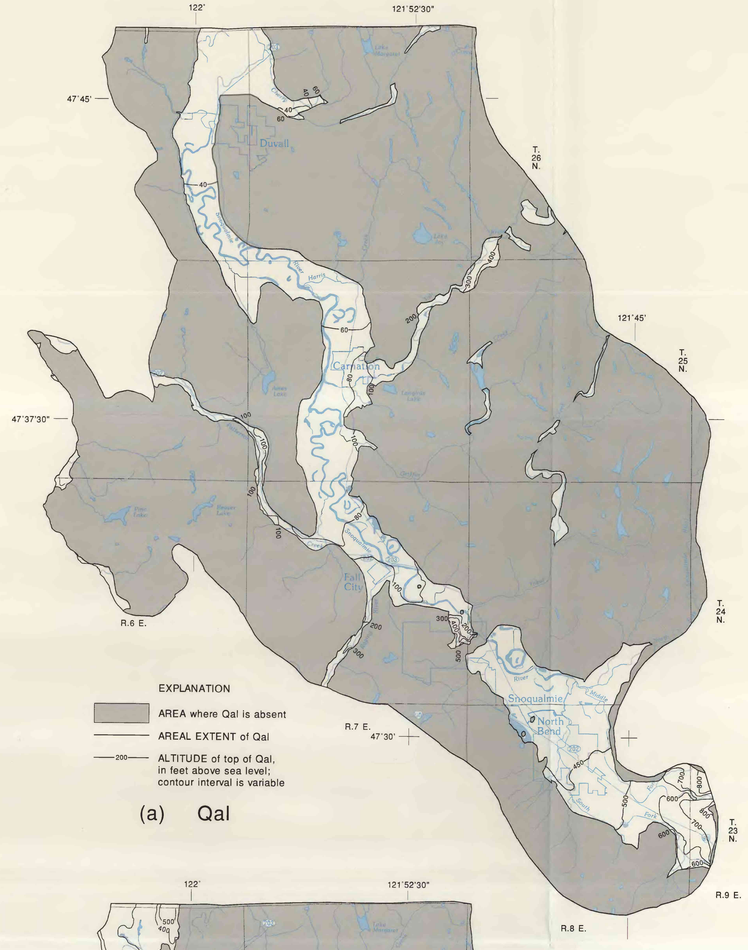

(a) Qal

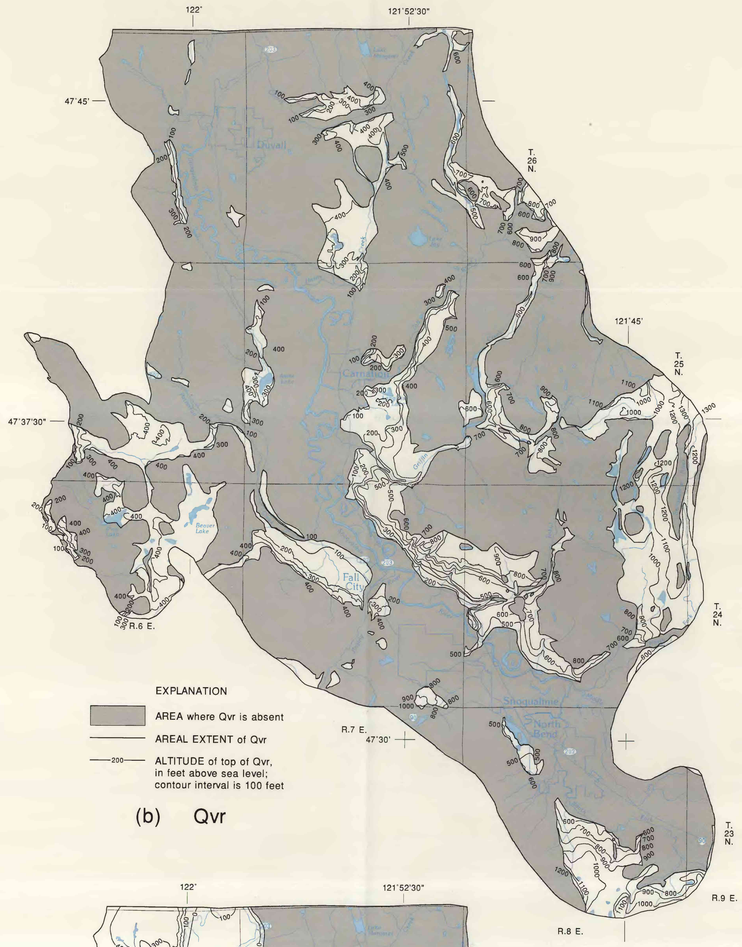

(b) Qvr

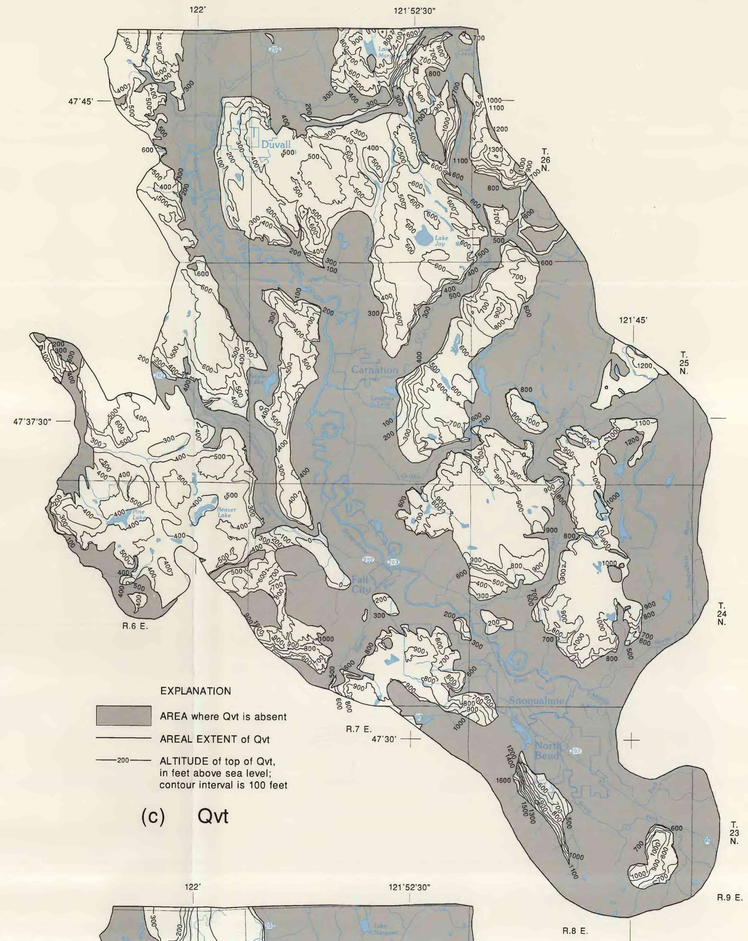

(c) Qvt

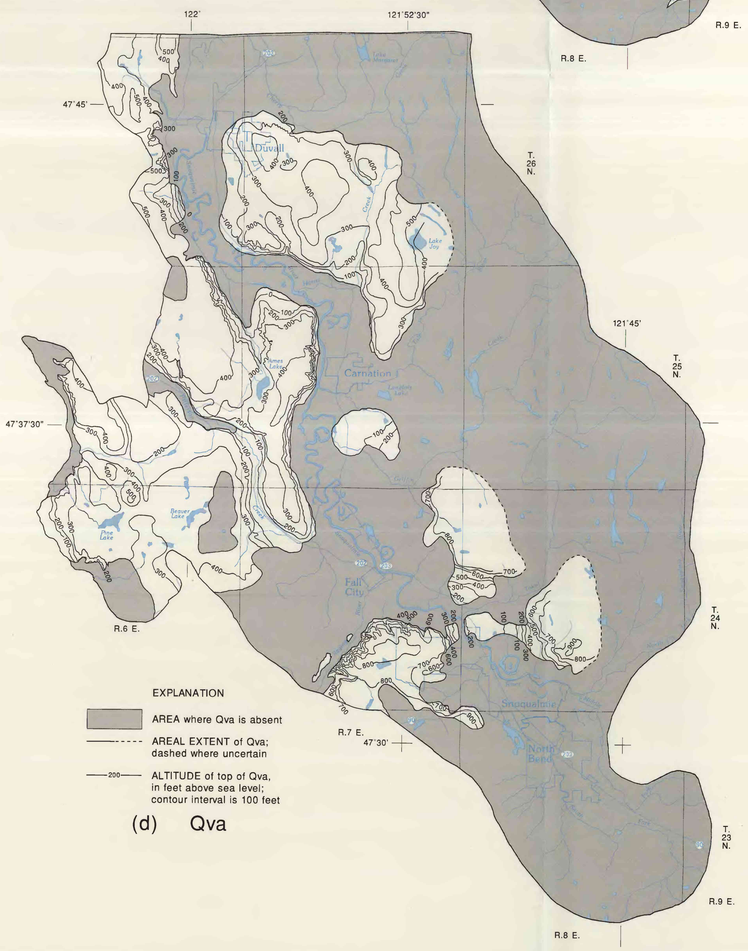

(d) Qva

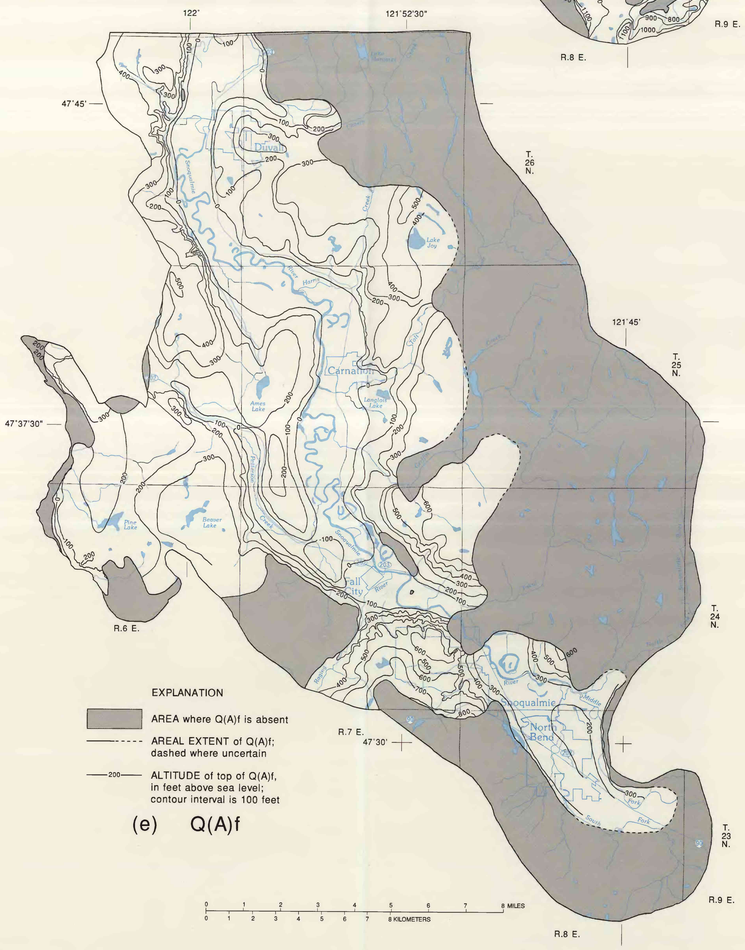

(e) Q(A)f

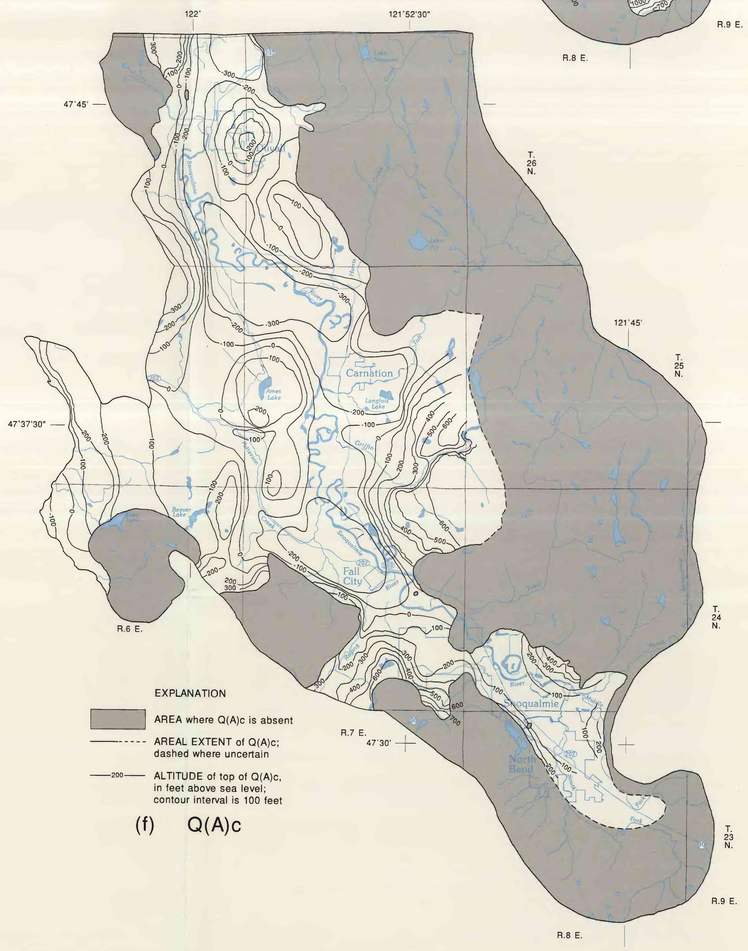

(f) Q(A)c

MAPS SHOWING THE AREAL EXTENTS AND ALTITUDES OF THE TOPS OF SELECTED GEOHYDROLOGIC UNITS, EAST KING COUNTY, WASHINGTON

By
G.L. Turney, S.C. Kahle, and N.P. Dion

1995