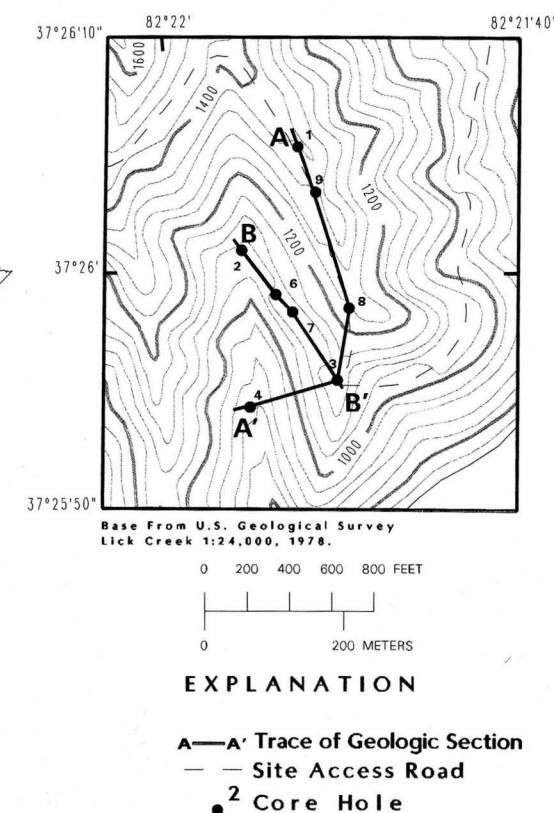

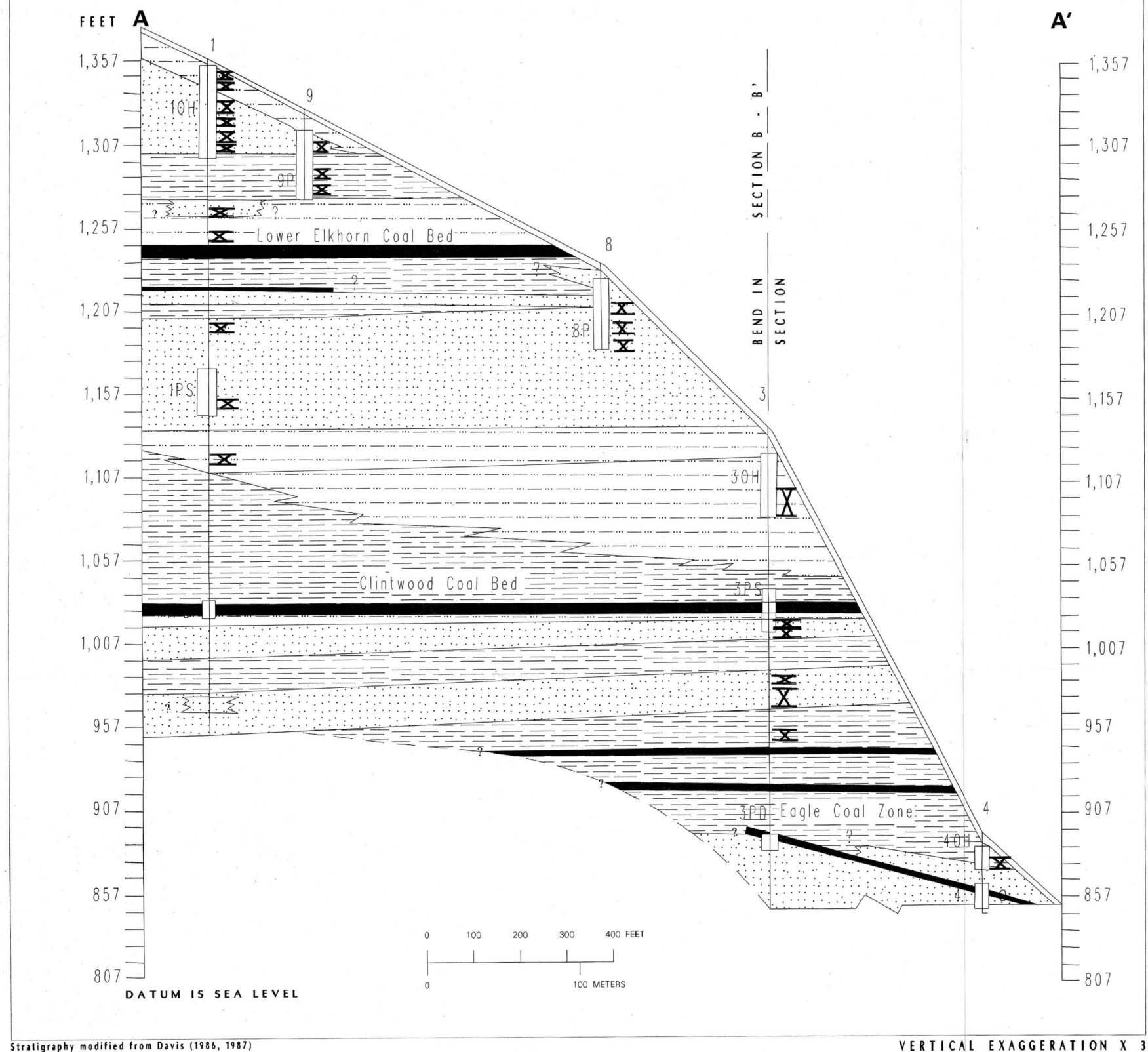








(200)
W.R.
no. 94-4189



EXPLANATION

- | | | |
|---|---|--|
|  SANDSTONE |  SHALE |  STRATIGRAPHIC INTERVAL CONTAINING CONDUCTIVE FRACTURE ZONE (DAVIS, 1987) |
|  SILTSTONE |  COAL |  CORE HOLE AND SENSING ZONE OF PIEZOMETER |

- | |
|--|
|  BOTTOM OF CORE HOLE |
|  UNCERTAIN STRATIGRAPHIC BOUNDARY |

GEOLOGIC SECTIONS FOR FISHTRAP LAKE STUDY SITE, AND RELATION OF PIEZOMETERS TO CONDUCTIVE FRACTURE ZONES AND STRATIGRAPHY

By
Charles J. Taylor
1994