

Figure 5. Bathymetry of Neal Shoals Reservoir from Lockhart Dam to 7 miles downstream from dam.

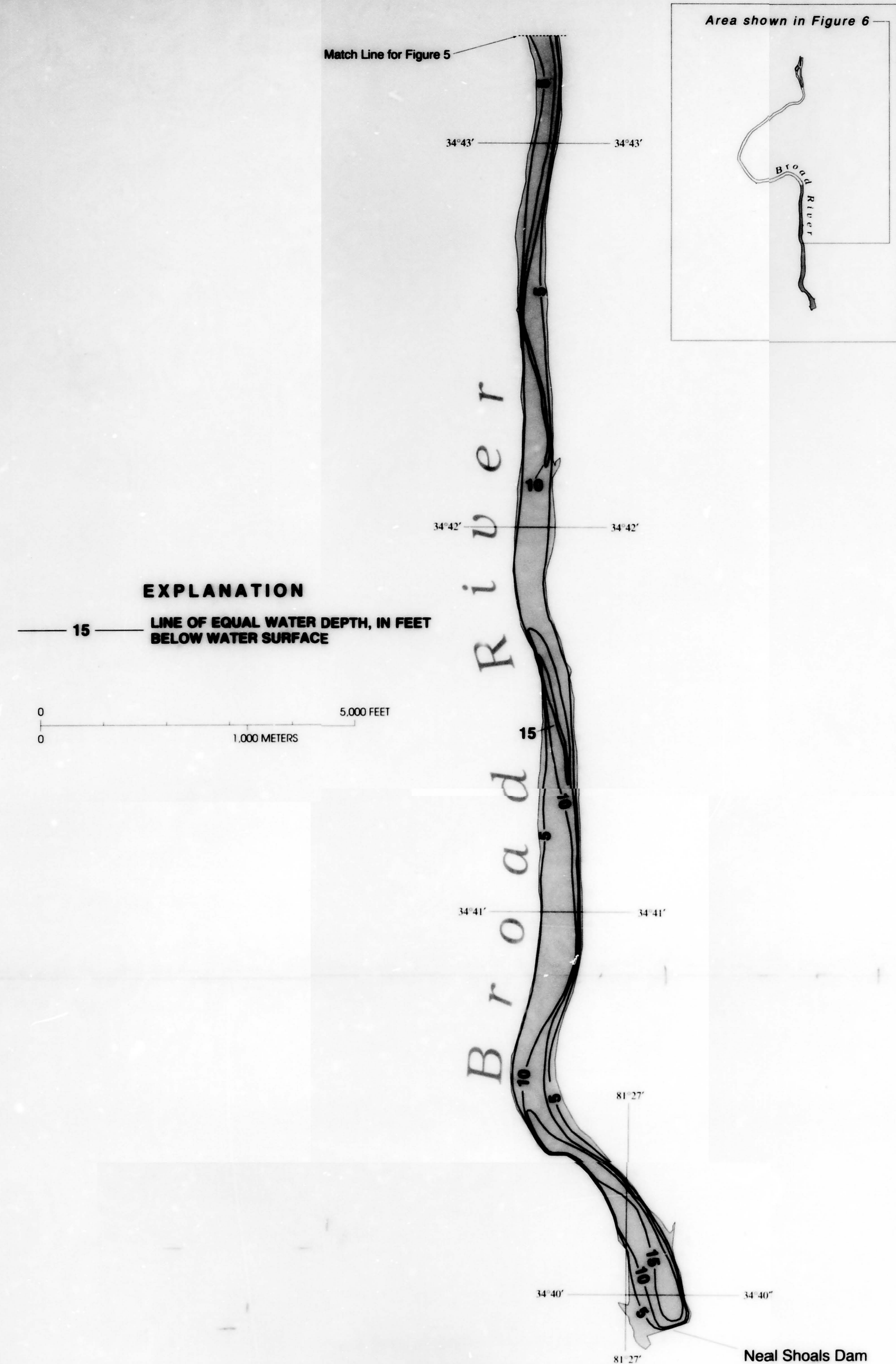


Figure 6. Bathymetry of Neal Shoals Reservoir 7 miles downstream from Lockhart Dam to Neal Shoals Dam.

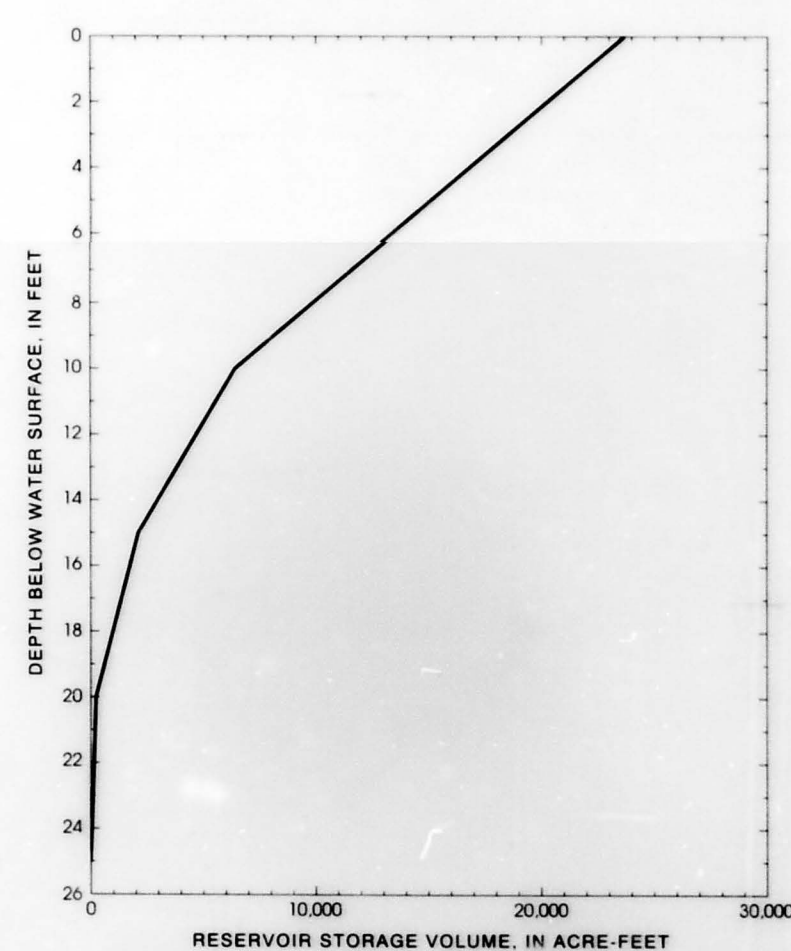


Figure 7. Lake depth compared to storage-volume relation for Stevens Creek Reservoir, South Carolina.

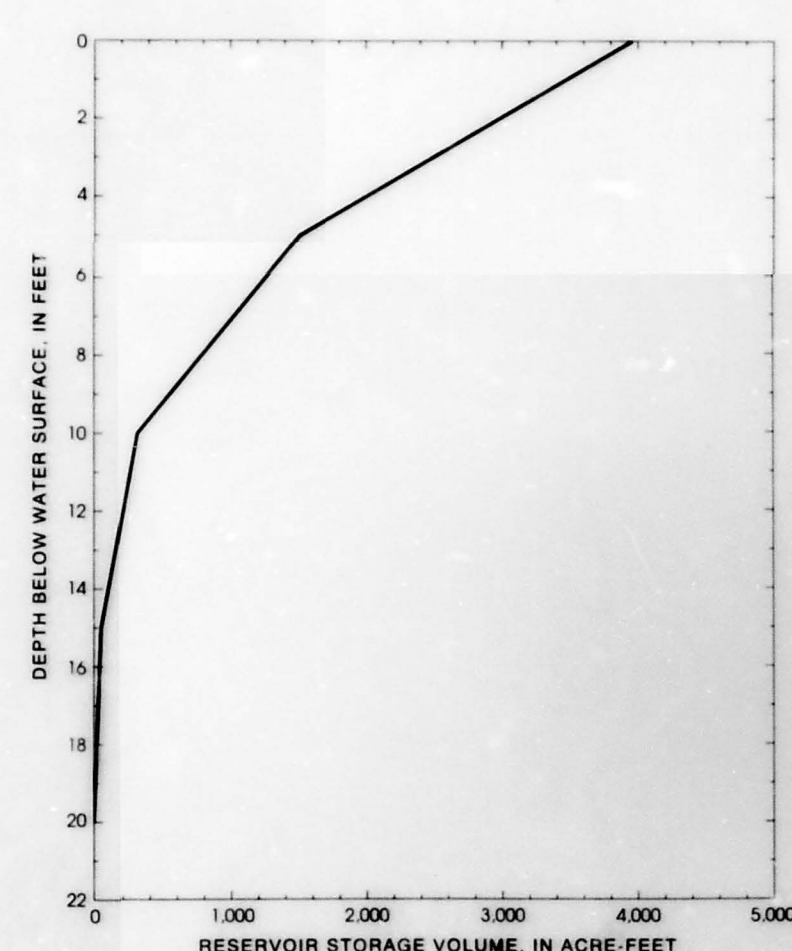


Figure 8. Lake depth compared to storage-volume relation for Neal Shoals Reservoir, South Carolina.

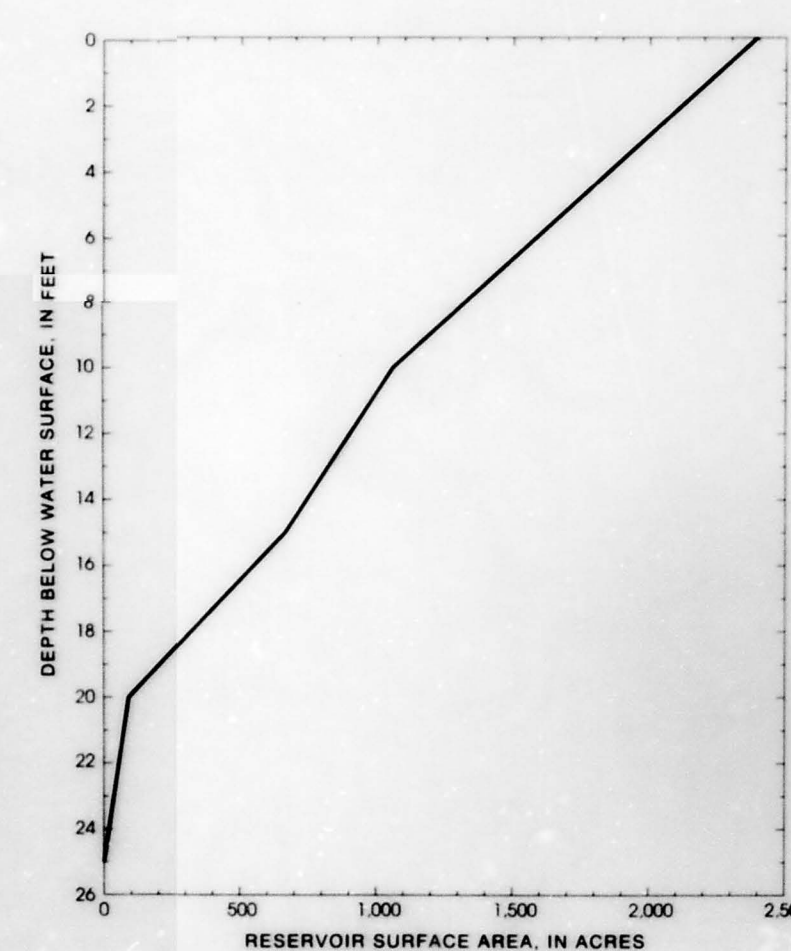


Figure 9. Lake depth compared to surface-area relation for Stevens Creek Reservoir, South Carolina.

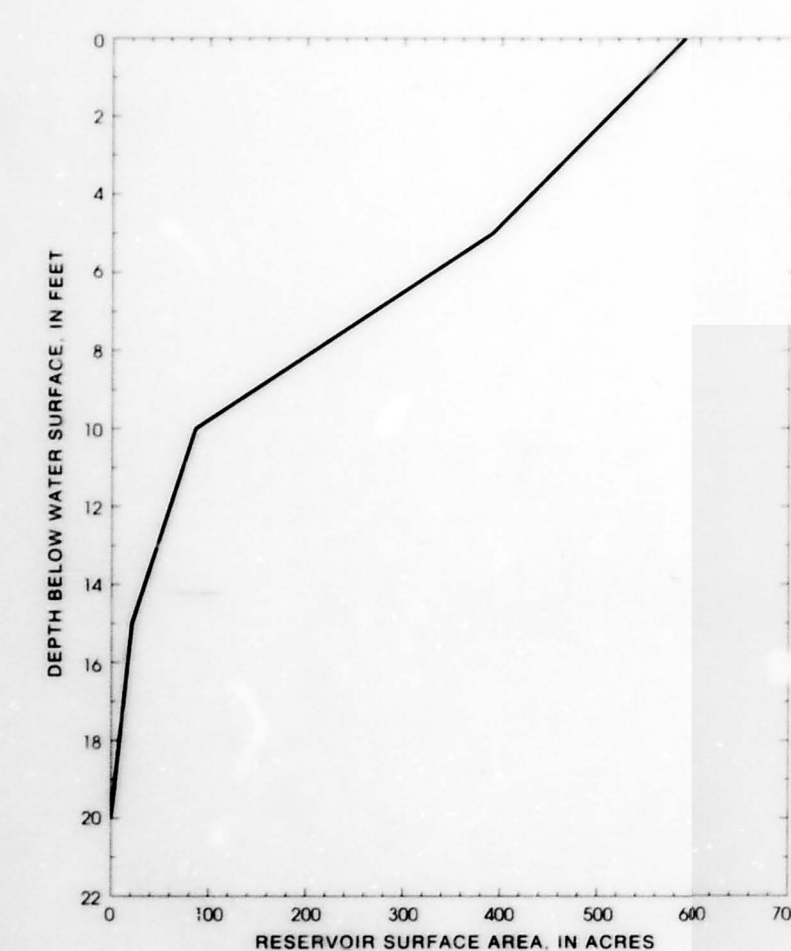


Figure 10. Lake depth compared to surface-area relation for Neal Shoals Reservoir, South Carolina.

# BATHYMETRY OF STEVENS CREEK AND NEAL SHOALS RESERVOIRS, SOUTH CAROLINA, 1990

by  
Whitney J. Stringfield