Generalized geologic section through the central part of the San Antonio area--
Maclay, R.W., 1995, Geology and hydrology of the Edwards aquifer in the San Antonio area, Texas

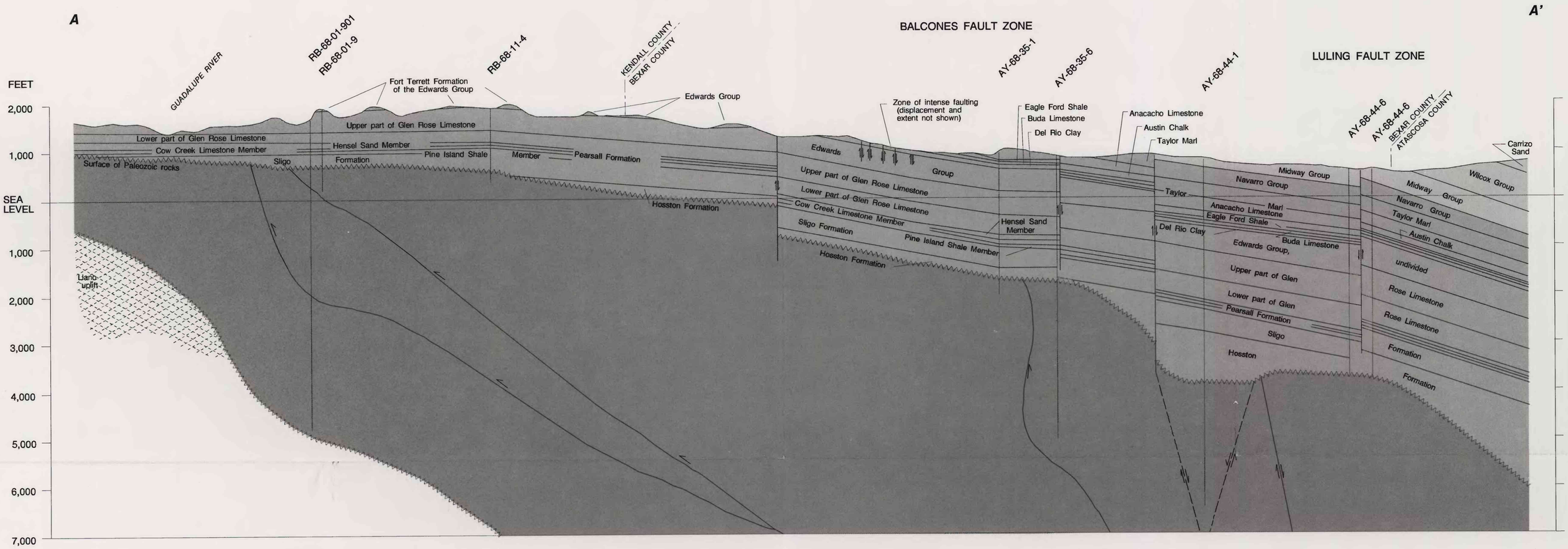

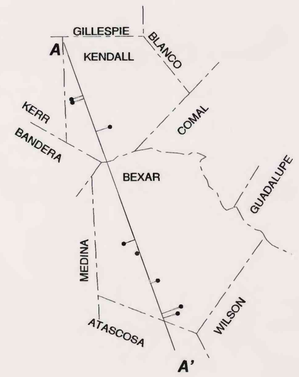

REGIONAL INDEX MAP

EXPLANATION

- CENOZOIC FORMATIONS
- MESOZOIC FORMATIONS
- PALEOZOIC AND PALEOZOIC? FORMATIONS, UNDIFFERENTIATED--Mostly Foreland and Ouachita facies
- PRECAMBRIAN ROCKS

RB-68-01-901 or RB-68-01-9 COMPLETE OR PARTIAL STATE WELL NUMBER

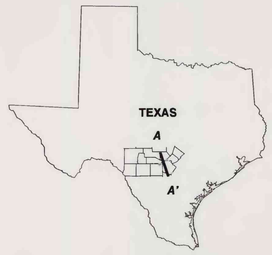

STATE INDEX MAP

Modified from Flawn and others, 1961

MAP SHOWING GENERALIZED GEOLOGIC SECTION THROUGH THE CENTRAL PART OF THE SAN ANTONIO AREA, TEXAS

By
Robert W. Maclay
1995