U.S. DEPARTMENT OF THE INTERIOR
U.S. GEOLOGICAL SURVEY

PREPARED IN COOPERATION WITH THE
STATE OF HAWAII COMMISSION ON WATER RESOURCE MANAGEMENT
DEPARTMENT OF LAND AND NATURAL RESOURCES

WATER-RESOURCES INVESTIGATIONS REPORT 95-4212
Active rain-gaging stations and mean annual rainfall —PLATE 6
Fontana, R.A., 1996, Surface-water data-collection, Hawaii

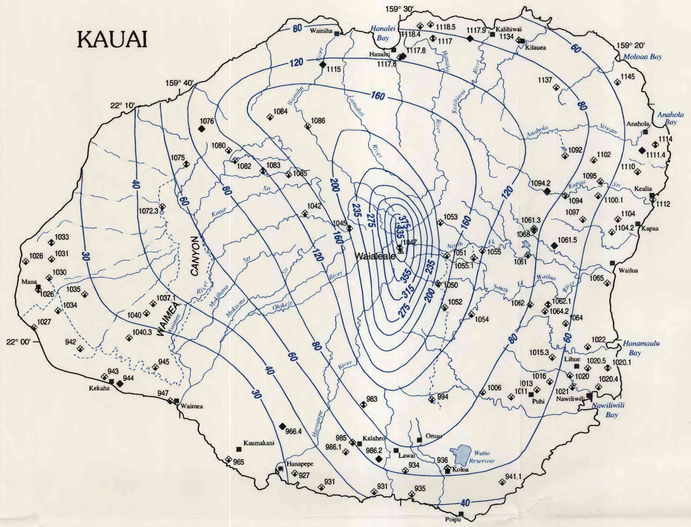

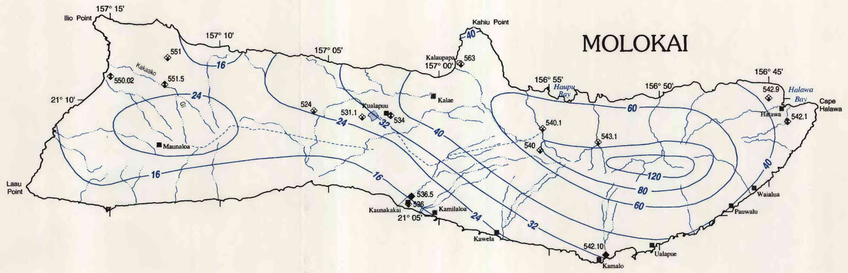

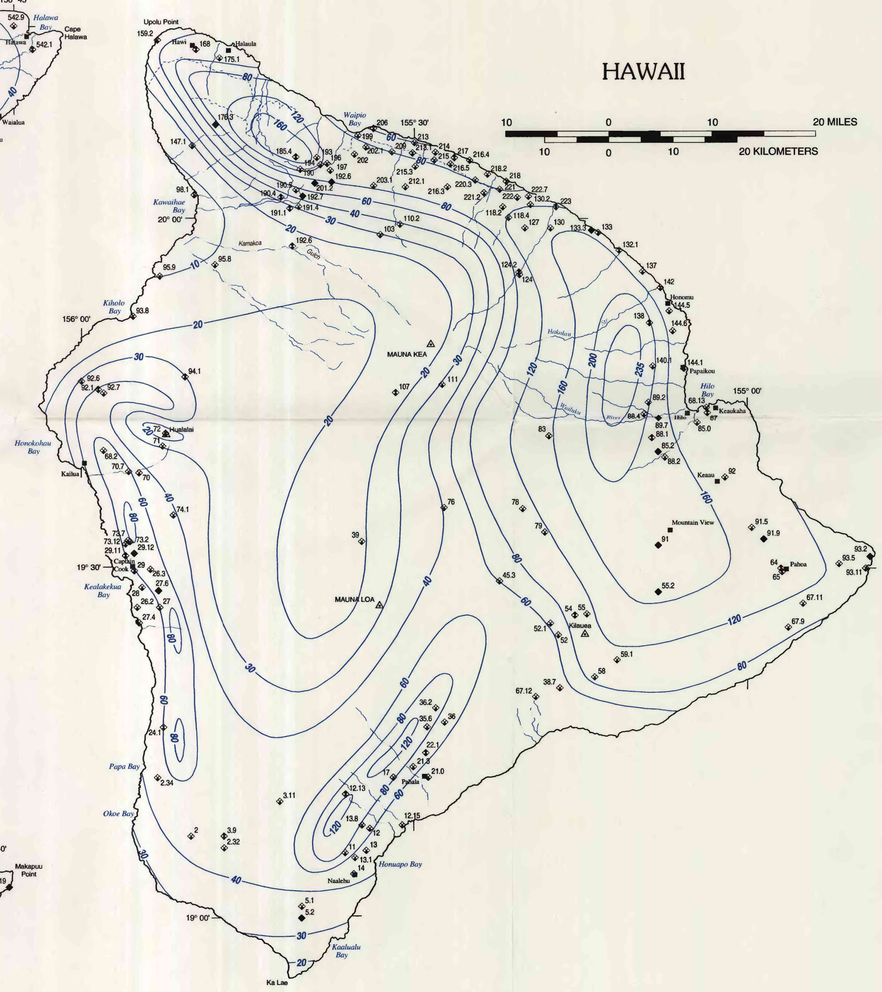

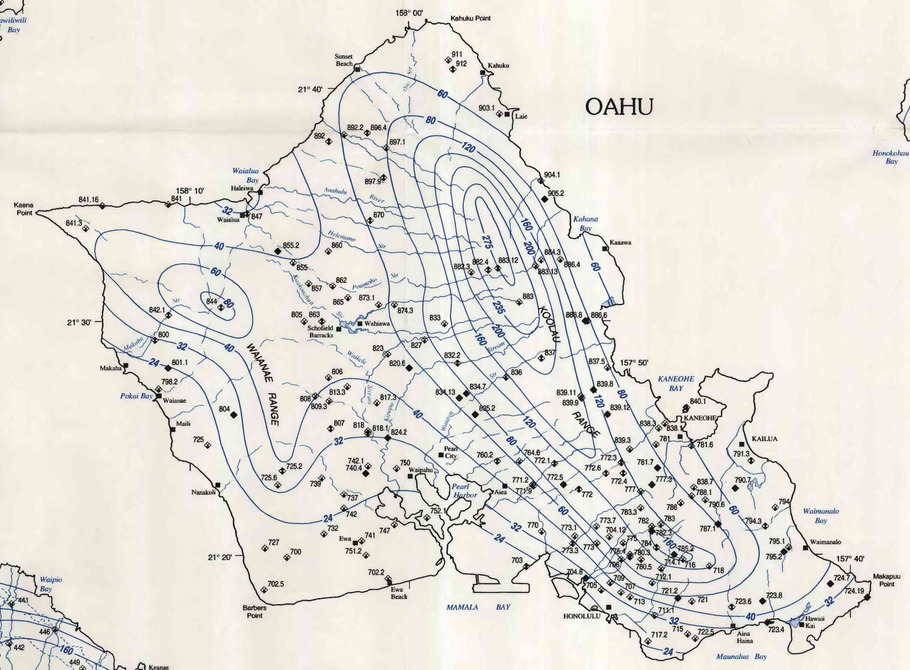

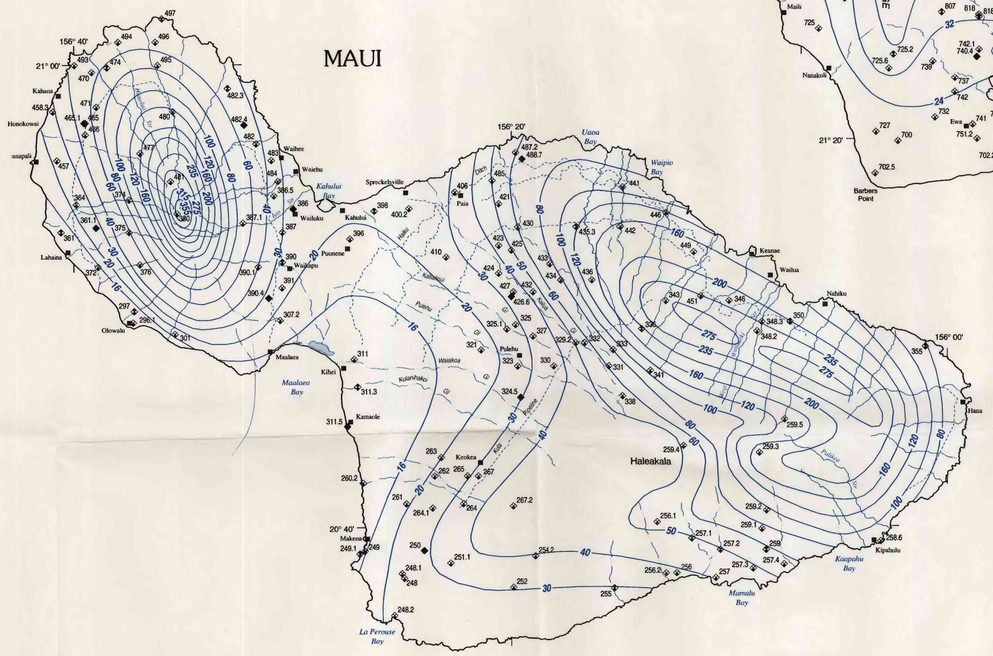

EXPLANATION

— 40 — LINE OF EQUAL MEAN ANNUAL RAINFALL (modified from Giambelluca and others, 1986) Interval, in inches, is variable

◆ RECORDING RAIN-GAGING STATION WITH REAL-TIME DATA

◆ RECORDING RAIN-GAGING STATION

◇ NON-RECORDING RAIN-GAGING STATION

259.3 LOCAL RAIN-GAGING STATION IDENTIFICATION NUMBER



LOCATION MAP

MAPS SHOWING ACTIVE RAIN-GAGING STATIONS AND LINES OF EQUAL MEAN ANNUAL RAINFALL FOR THE ISLANDS OF KAUAI, OAHU, MOLOKAI, MAUI, AND HAWAII, 1994.

GPO ☆ 785-193