PREPARED IN COOPERATION WITH THE
CENTRAL UTAH WATER CONSERVANCY DISTRICT



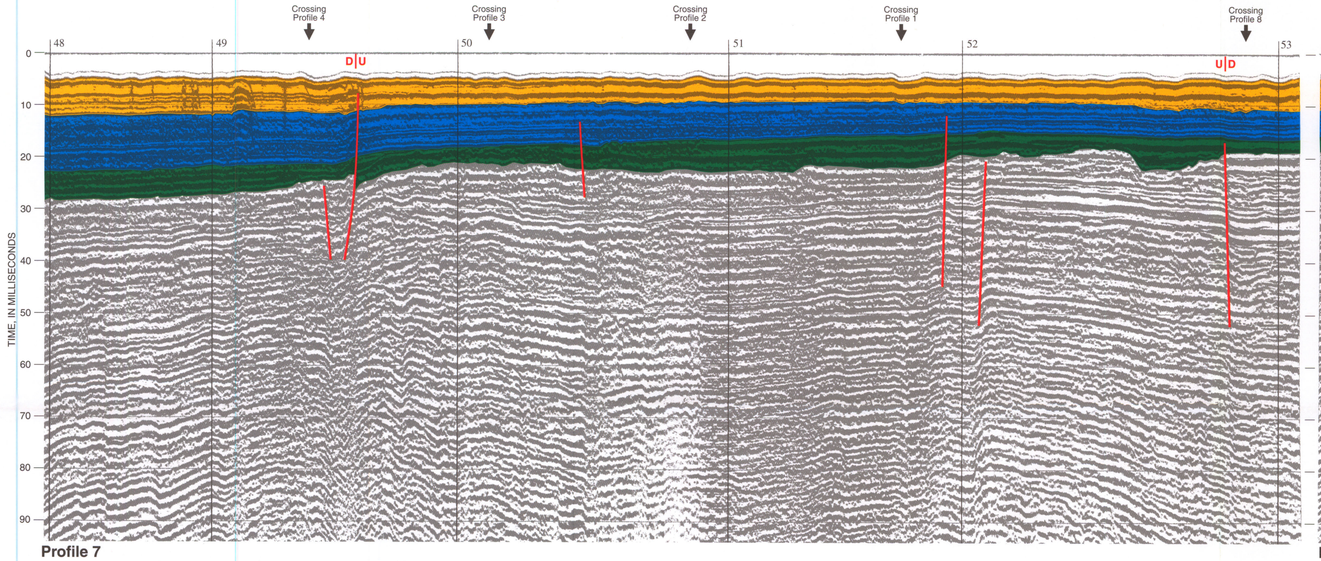


Profile 7

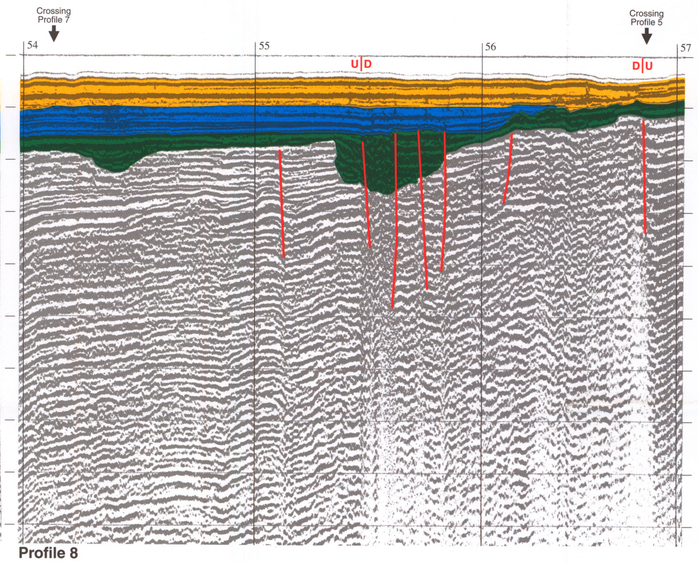


Profile 8

**EXPLANATION**

- Unit 1
- Unit 2
- Unit 3
- U|D — **Fault—U**, upthrown side, **D**, downthrown side
- 57 — **Control location and number**
- Crossing Profile 5 — **Location of intersecting profile and number**

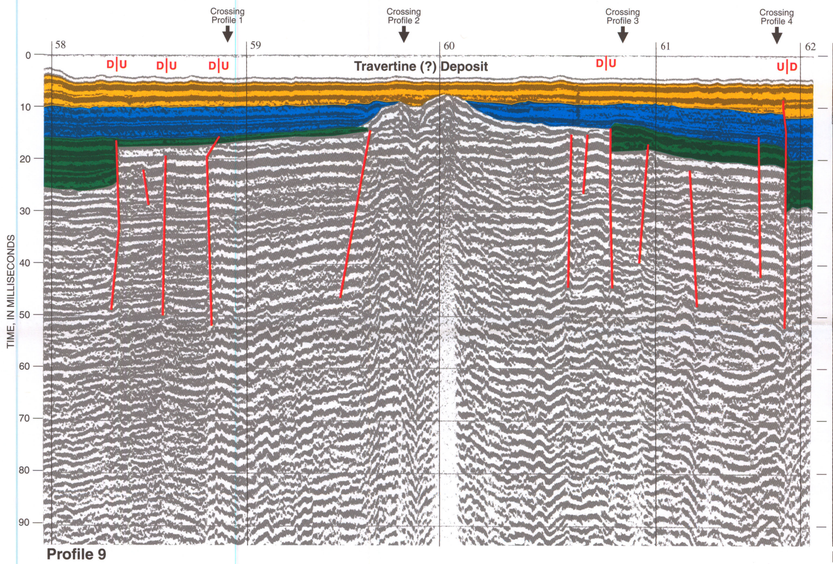


Profile 9

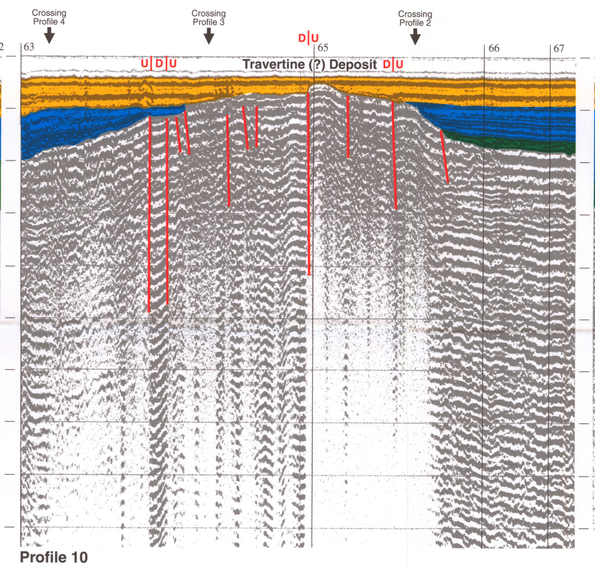


Profile 10

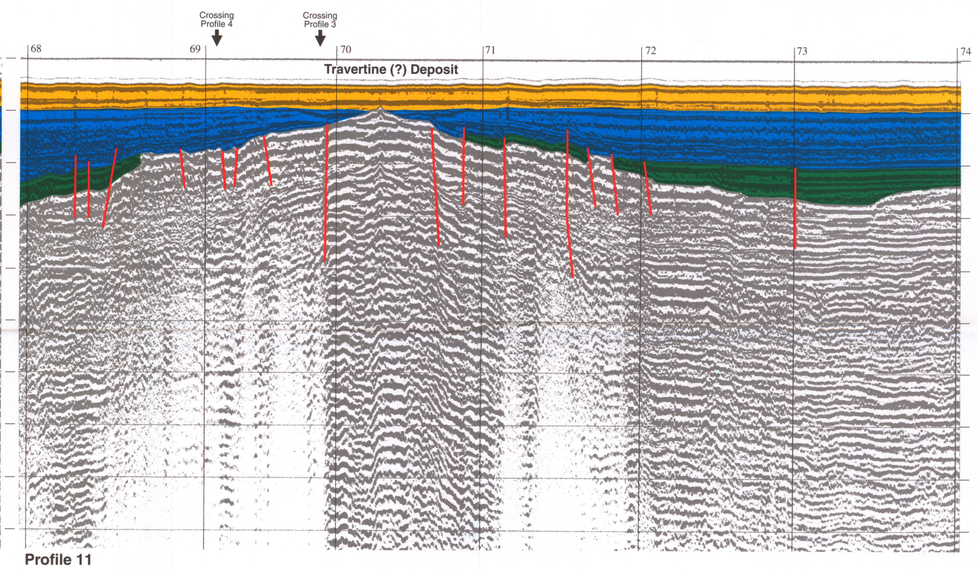


Profile 11

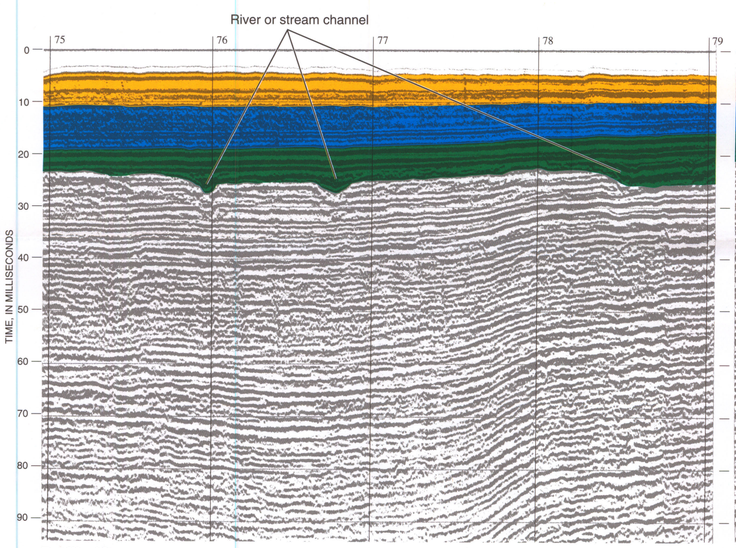


Profile 12

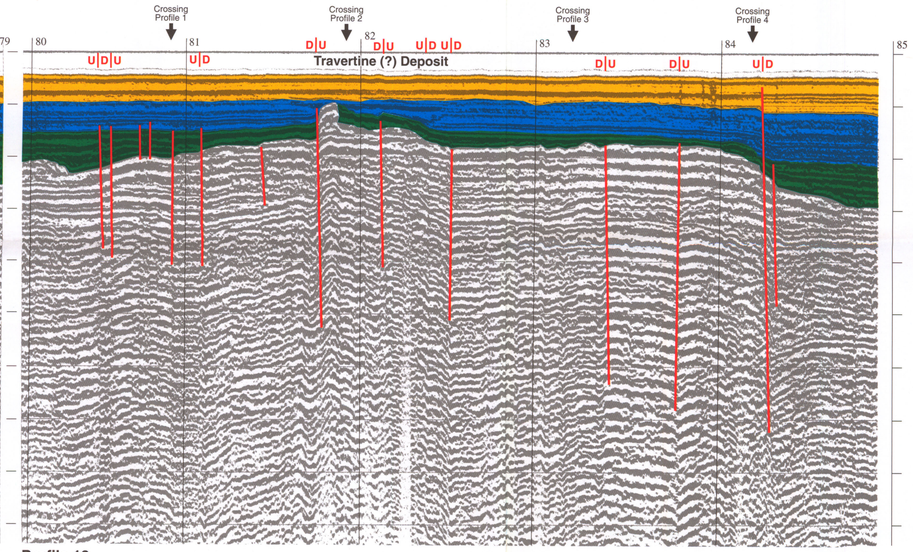


Profile 13

**Continuous high-resolution, seismic-reflection profiles 7–13 from the Lincoln Point–Bird Island area, Utah Lake, Utah**

By
Robert L. Baskin and Henry L. Berryhill, Jr.

1998

USGS
science for a changing world