AGENCY LAKE WEST

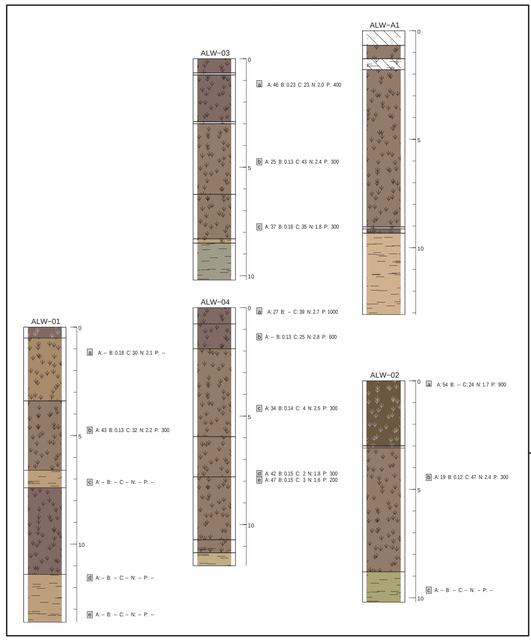

AGENCY LAKE NORTH

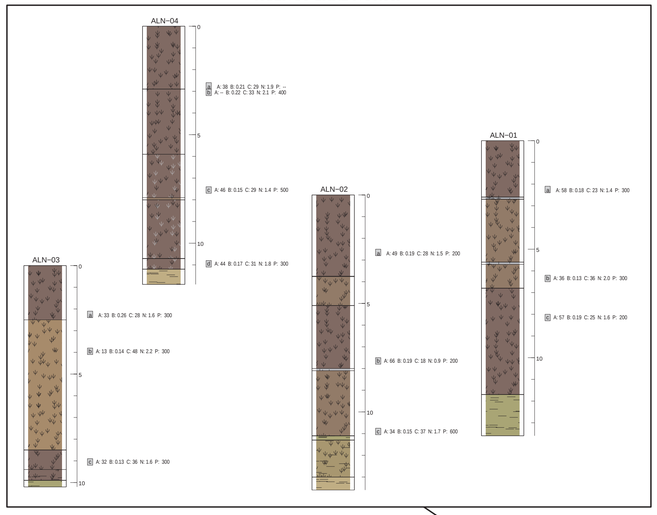

WOOD RIVER MARSH

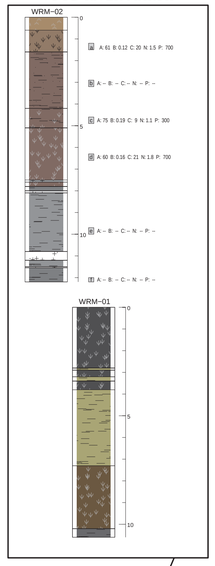

WOOD RIVER PROPERTY

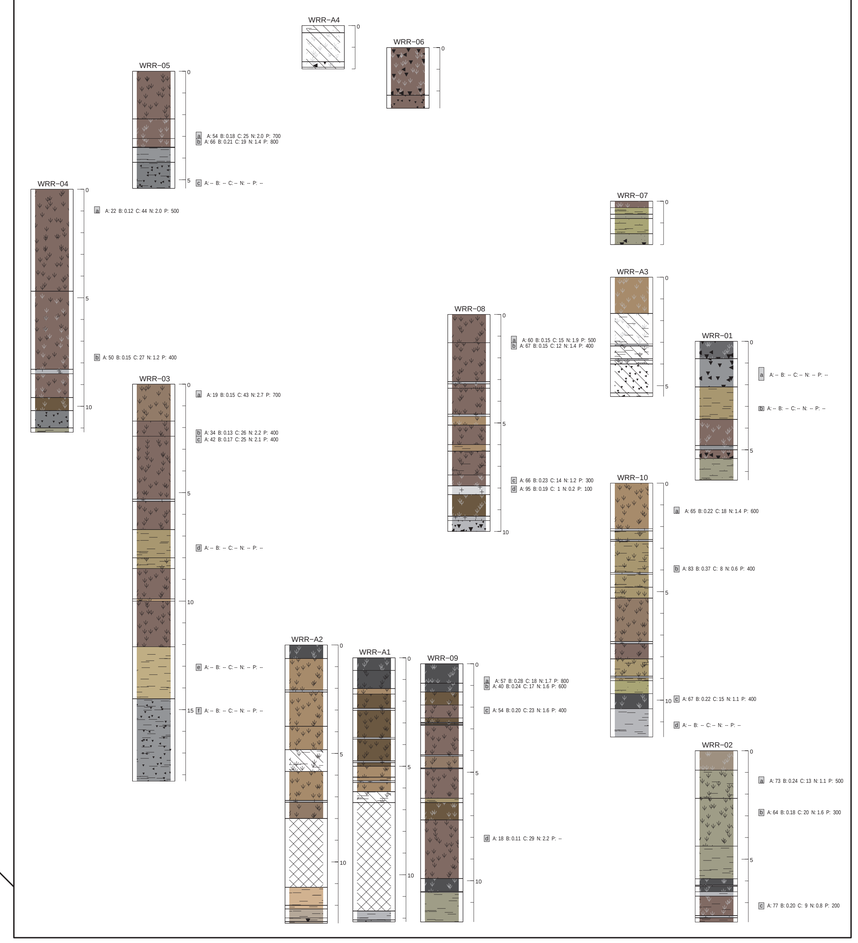

NORTHWEST UPPER KLAMATH LAKE–UPPER KLAMATH NATIONAL WILDLIFE REFUGE

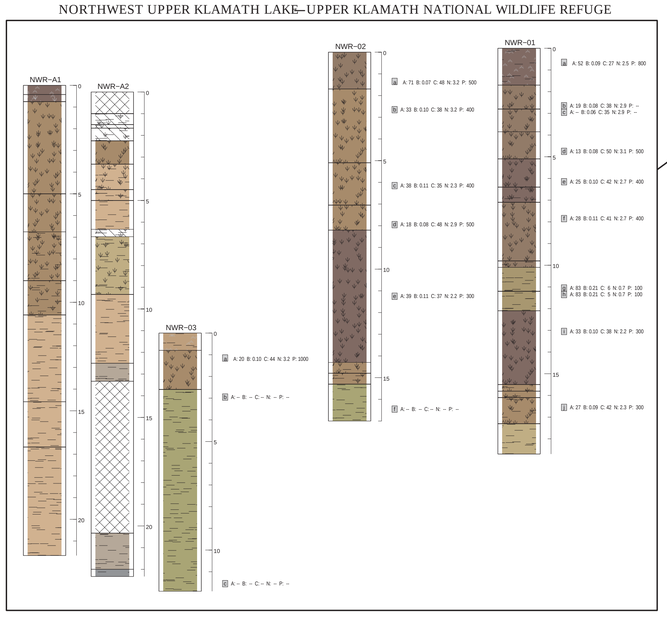

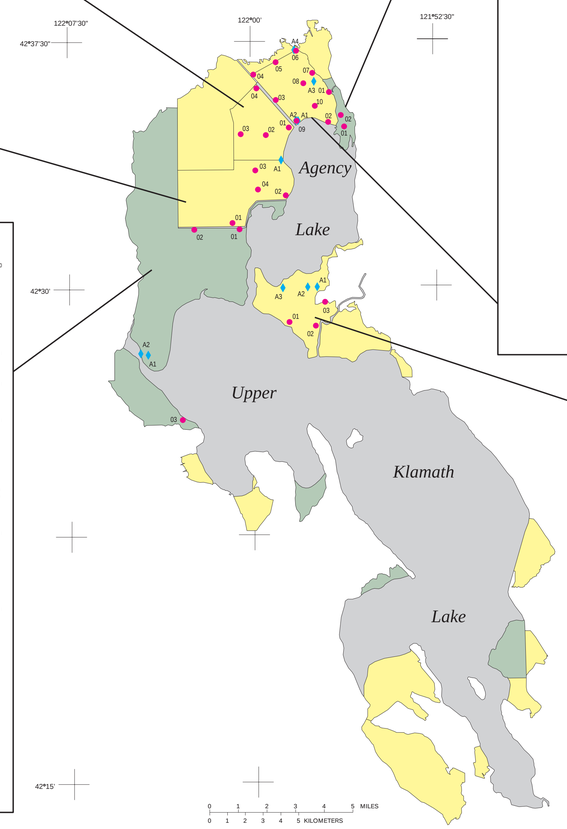

WILLIAMSON RIVER NORTH

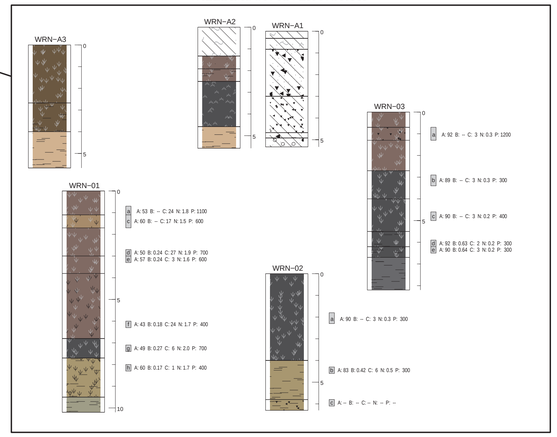

EXPLANATION

Wetlands drained for agriculture

Undrained wetlands

03 1995 cores and ID number

A1 1993 cores and ID number

Sample location, designation, and analyses

B A: 57 B: 0.28 C: 18 N: — P: 800

where:
A = Ash Content, in percent dry matter
B = Bulk Density, in g/cubic cm
C = Total Carbon, in percent dry matter
N = Total Nitrogen, in percent dry matter
P = Total Phosphorus, in mg/kg
— = analysis not available

PRIMARY LITHOLOGIC COMPONENT

SECONDARY LITHOLOGIC COMPONENT

	Hemic peat	Hemic/ Sapric peat	Sapric peat	Muck	Mineral soil	Clay	Sand	Volcanic ash	Pumice sand	Pumice gravel
No secondary component										
Hemic peat										
Sapric peat										
Mineral soil										
Clay										
Sand										
Gravel										
Pumice sand										
Pumice gravel										

NOTE:
Colors closely represent those observed in the field

Missing lithology information

Missing color information

Base from U.S. Geological Survey
Digital Line Graphs published
at 1:100,000, 1986-87

LOCATION AND LITHOLOGY OF SOIL CORES EXAMINED FROM DRAINED AND UNDRAINED WETLANDS ADJACENT TO UPPER KLAMATH AND AGENCY LAKES, OREGON—NORTHERN PART

By
Daniel T. Snyder, Kenneth A. Skach, and Donita J. Parker

1997