Prepared in cooperation with the
U.S. ARMY CORPS OF ENGINEERS, AND
THE U.S. ENVIRONMENTAL PROTECTION AGENCY

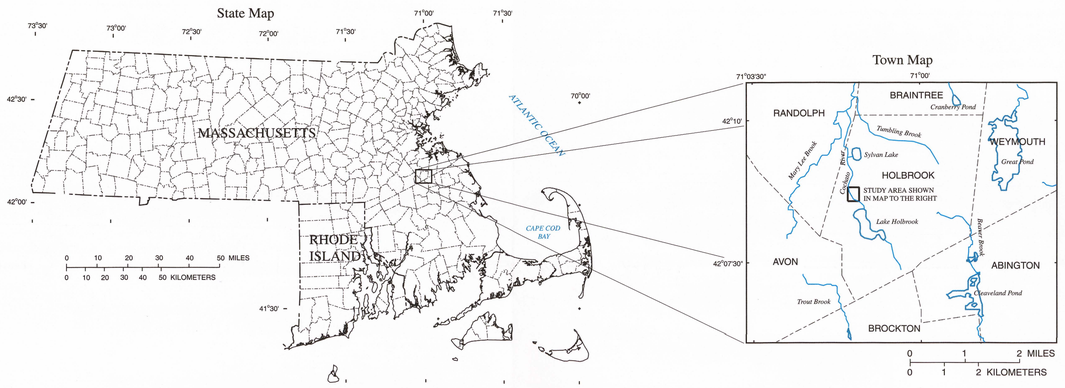

Location of study area, Baird & McGuire Superfund site, Holbrook, Massachusetts.

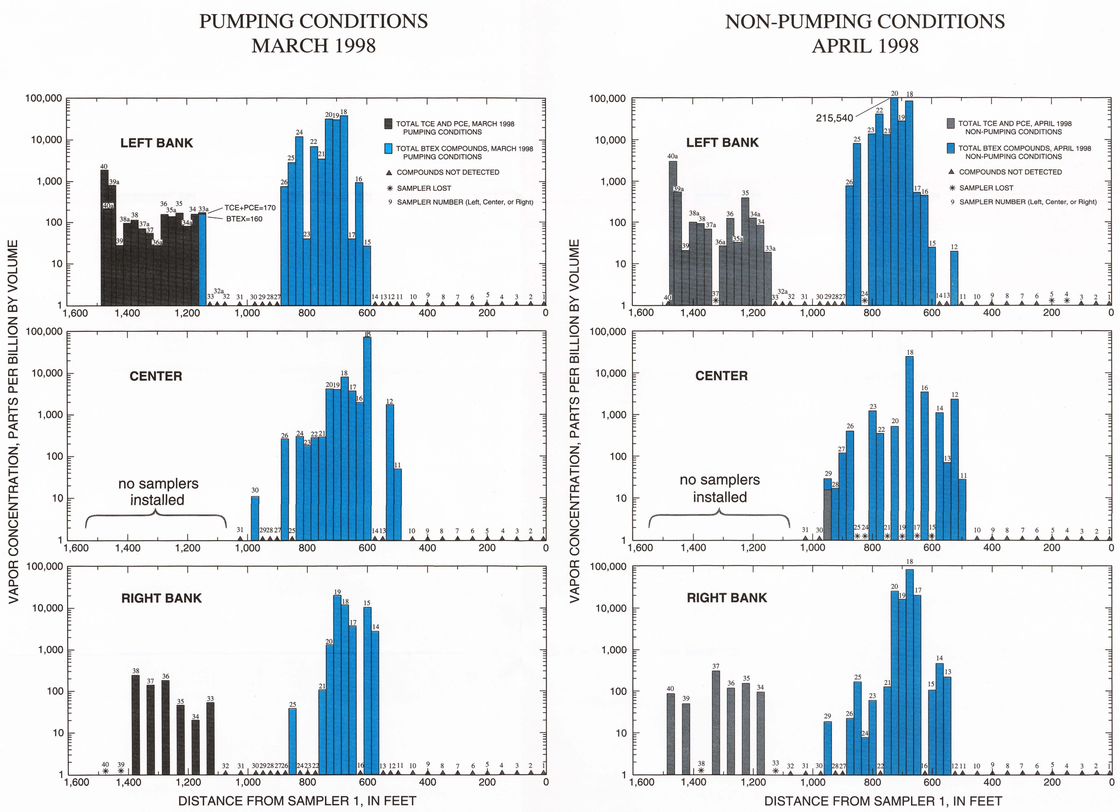

Vapor concentrations and distribution of total BTEX compounds (benzene, toluene, ethylbenzene, and xylene) and TCE (trichloroethylene) plus PCE (tetrachloroethylene) in water-to-vapor diffusion samplers: under pumping conditions, March 1998, and under non-pumping conditions, April 1998.

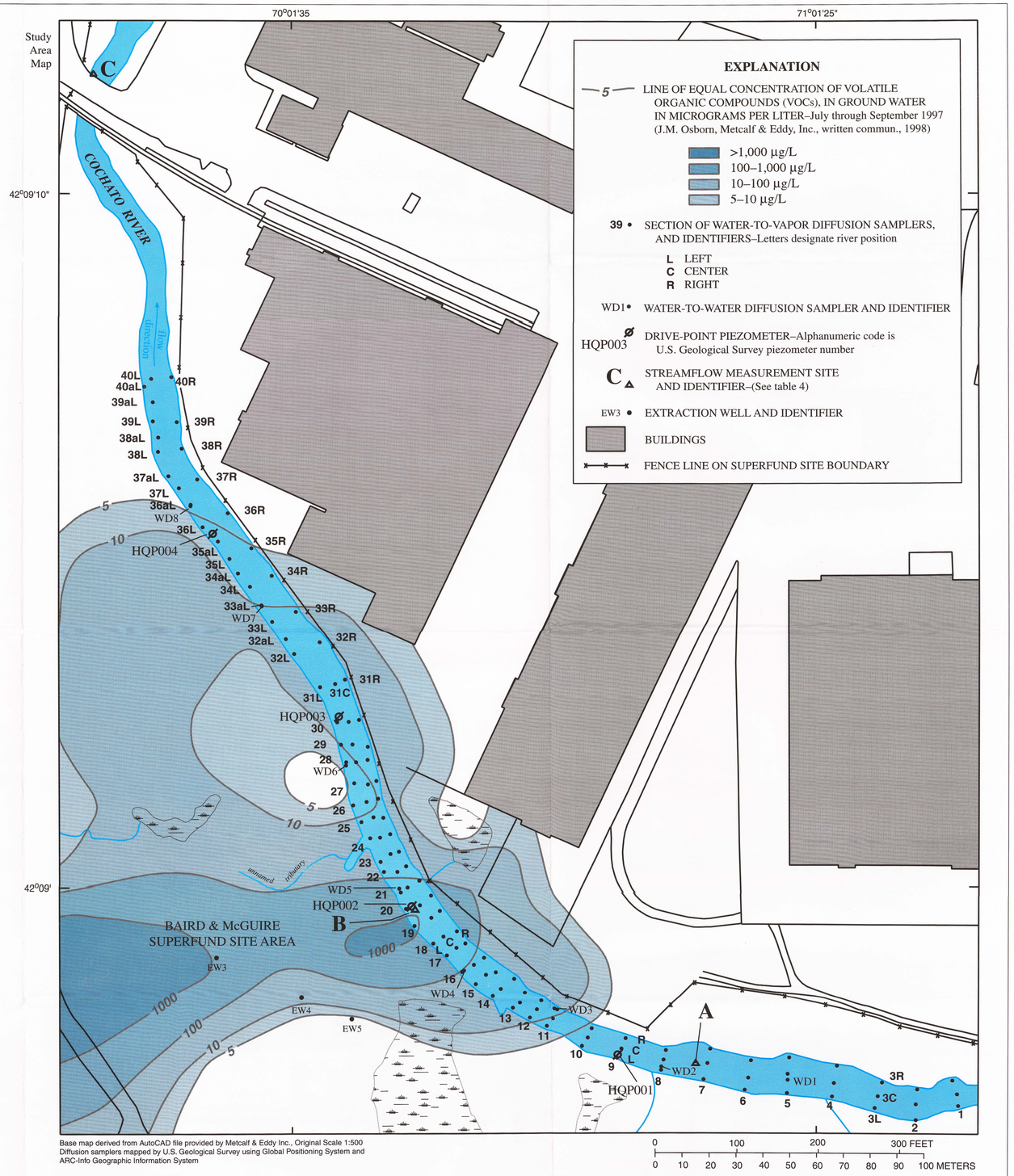

Base map derived from AutoCAD file provided by Metcalf & Eddy Inc., Original Scale 1:500
Diffusion samplers mapped by U.S. Geological Survey using Global Positioning System and ARC-Info Geographic Information System

Data-collection sites, and extent of volatile organic compounds in ground water, Baird & McGuire Superfund site, Holbrook, Massachusetts.

USGS science for a changing world

EPA

MAP PLATE TO ACCOMPANY: POTENTIAL FOR ADVECTION OF VOLATILE ORGANIC COMPOUNDS IN GROUND WATER TO THE COCHATO RIVER, BAIRD & McGUIRE SUPERFUND SITE, HOLBROOK, MASSACHUSETTS, MARCH AND APRIL 1998

by
Jennifer G. Savoie and Forest P. Lyford (U.S. Geological Survey), and Scott Clifford (U.S. Environmental Protection Agency)

1999