

66°45'00"

66°44'45"

66°44'30"

66°44'15"




18°08'30"

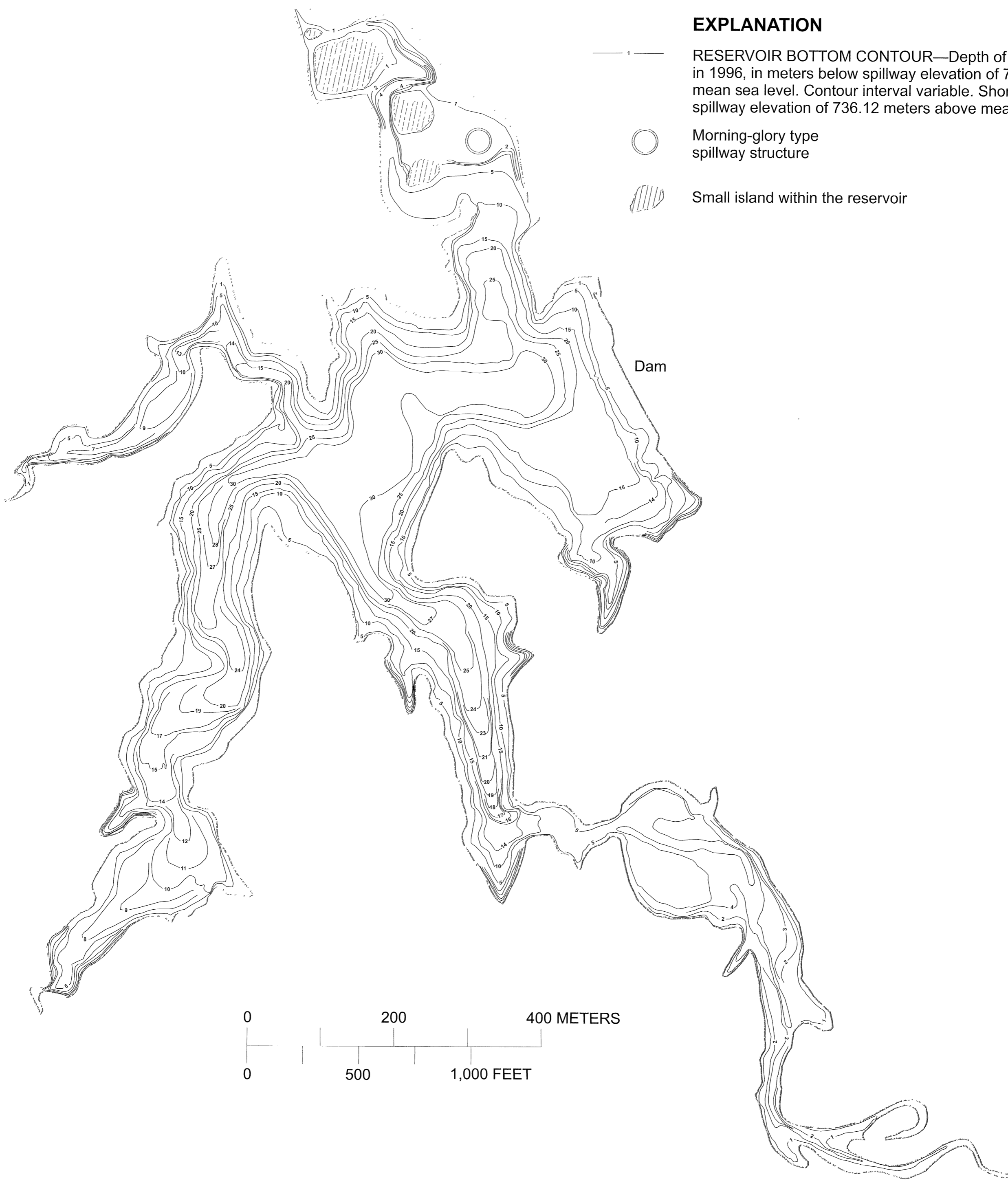
18°08'15"

18°08'00"

18°07'45"

EXPLANATION

-  RESERVOIR BOTTOM CONTOUR—Depth of the reservoir bottom in 1996, in meters below spillway elevation of 736.12 meters above mean sea level. Contour interval variable. Shoreline shown at spillway elevation of 736.12 meters above mean sea level
-  Morning-glory type spillway structure
-  Small island within the reservoir



Shoreline modified from U.S. Geological Survey Quadrangle Adjuntas, Puerto Rico, 1960, photorevised 1977
Lambert conic conformal projection Puerto Rico state plane coordinate system (Puerto Rico datum, 1940 adjustment)

**LAGO GARZAS, PUERTO RICO
BATHYMETRY, SEPTEMBER 1996**

by
Luis R. Soler-López, Richard M.T. Webb, and Francisco Pérez-Blair
1999