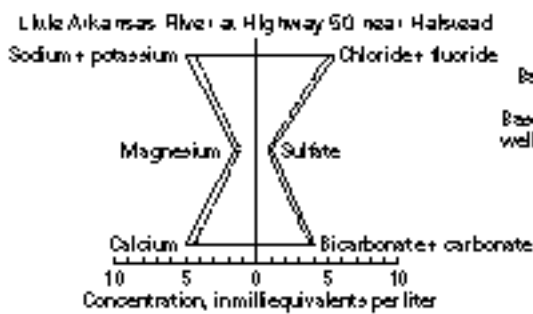
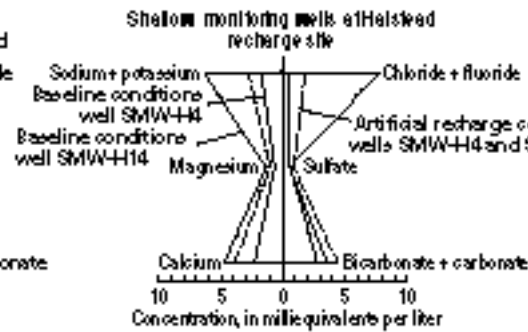


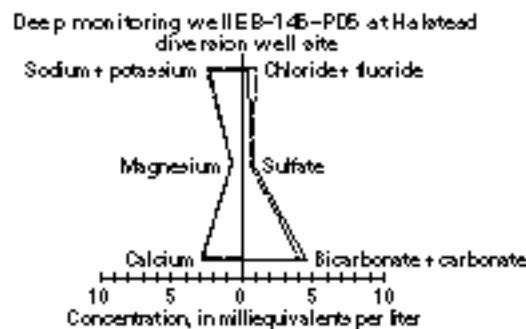
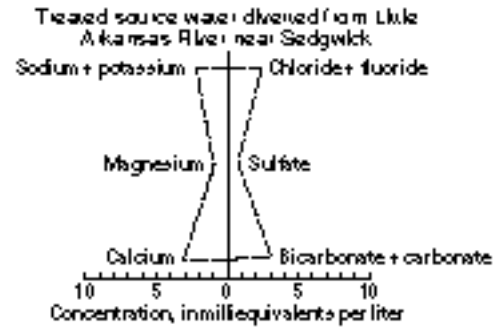
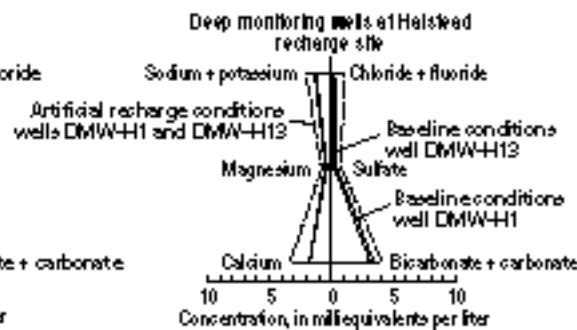
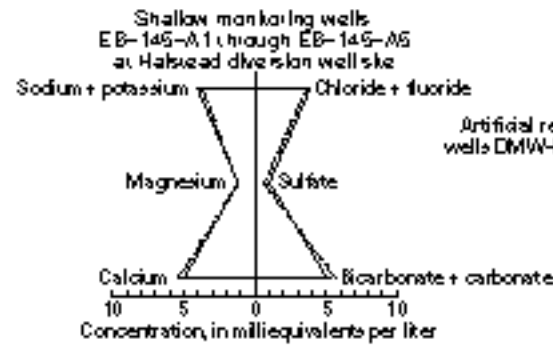
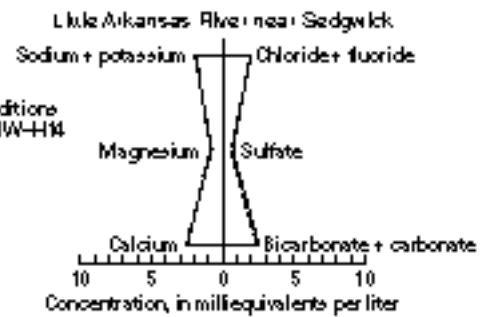
A. Halstead diversion well site



B. Halstead recharge site


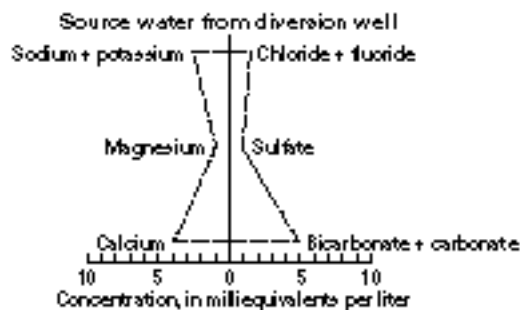
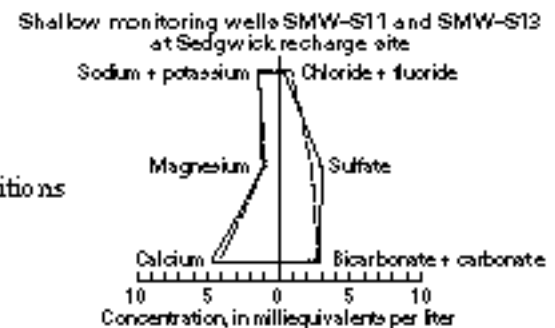


C. Sedgwick recharge site



EXPLANATION

- Baseline conditions
- - - Artificial recharge conditions



**Figure 29.** Mean concentrations of major ions in surface and ground water during baseline and recharge conditions at (A) Halstead diversion well, (B) Halstead recharge site, and (C) Sedgwick recharge site. Location of data-collection sites shown in figures 1 and 2.