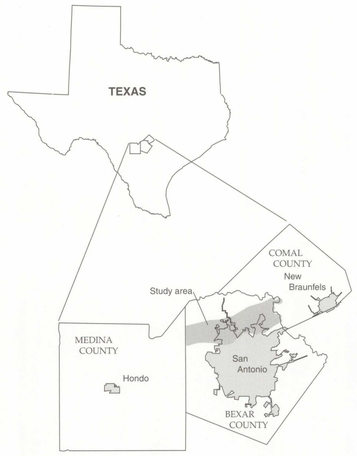

LOCATION MAP

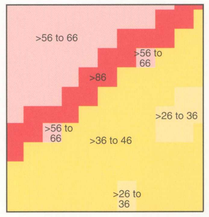

View 1. The ratings of >26 to 66 are the result of the cumulative effect of hydrogeologic unit, slope, and soil values. The linear zigzag feature rated >86 is the result of the cumulative effect of a fault plus hydrogeologic unit, slope, and soil values. No cave or sinkhole is present in this view.

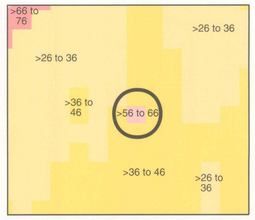

View 2. The rating of >56 to 66 in the center of this view is the result of the cumulative effect of a sinkhole, plus hydrogeologic unit, slope, and soil values. The ratings in the rest of the view are the result of the cumulative effect of hydrogeologic unit, slope, and soil values. A fault also is present in the northwestern part of the view.

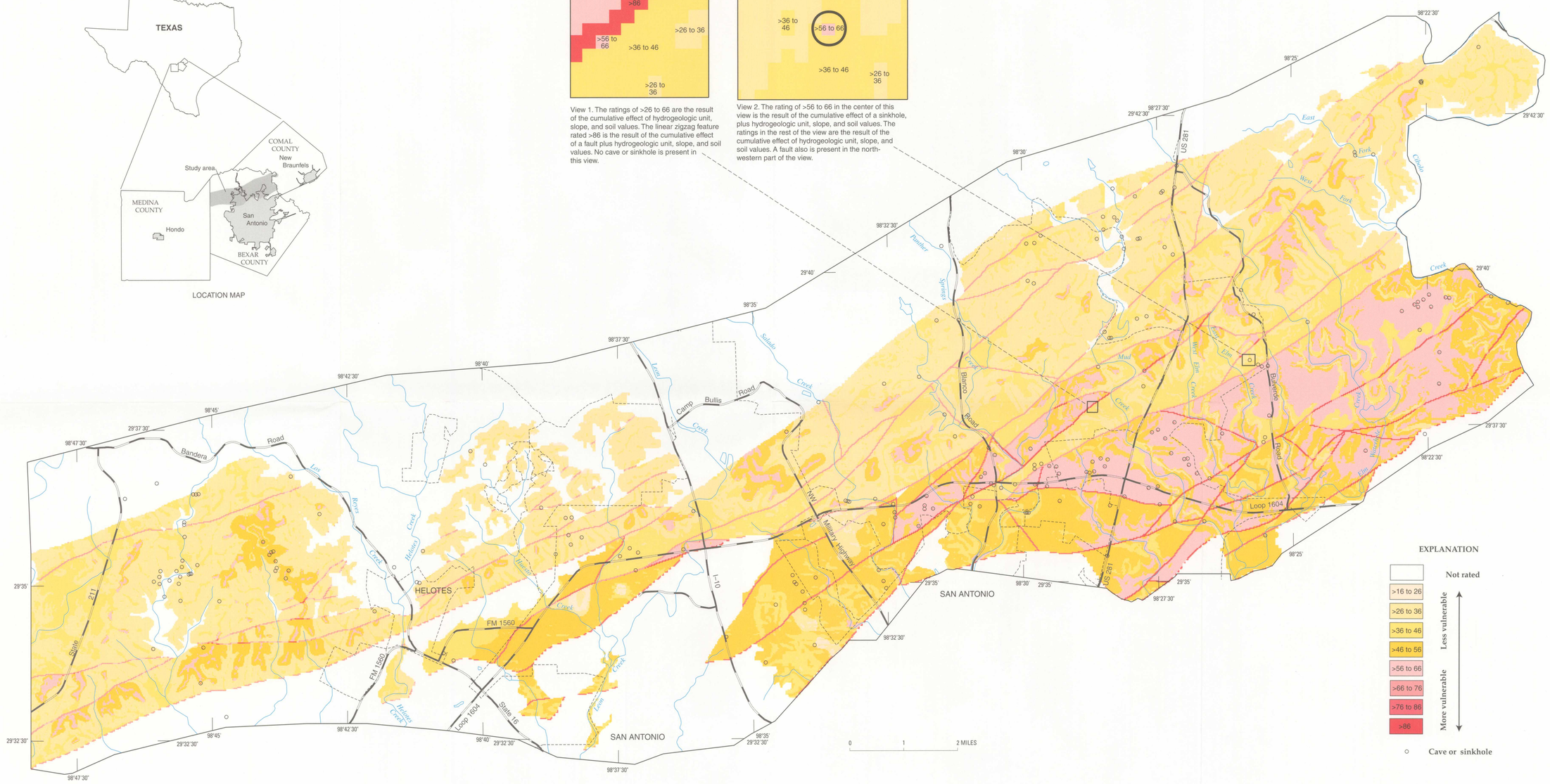

Base modified from U.S. Geological Survey
1:250,000 quadrangles
Universal Transverse Mercator Projection
Zone 14

MAP SHOWING VULNERABILITY OF GROUND WATER TO CONTAMINATION, EDWARDS AQUIFER RECHARGE ZONE, BEXAR COUNTY, TEXAS

By
Allan K. Clark

2000