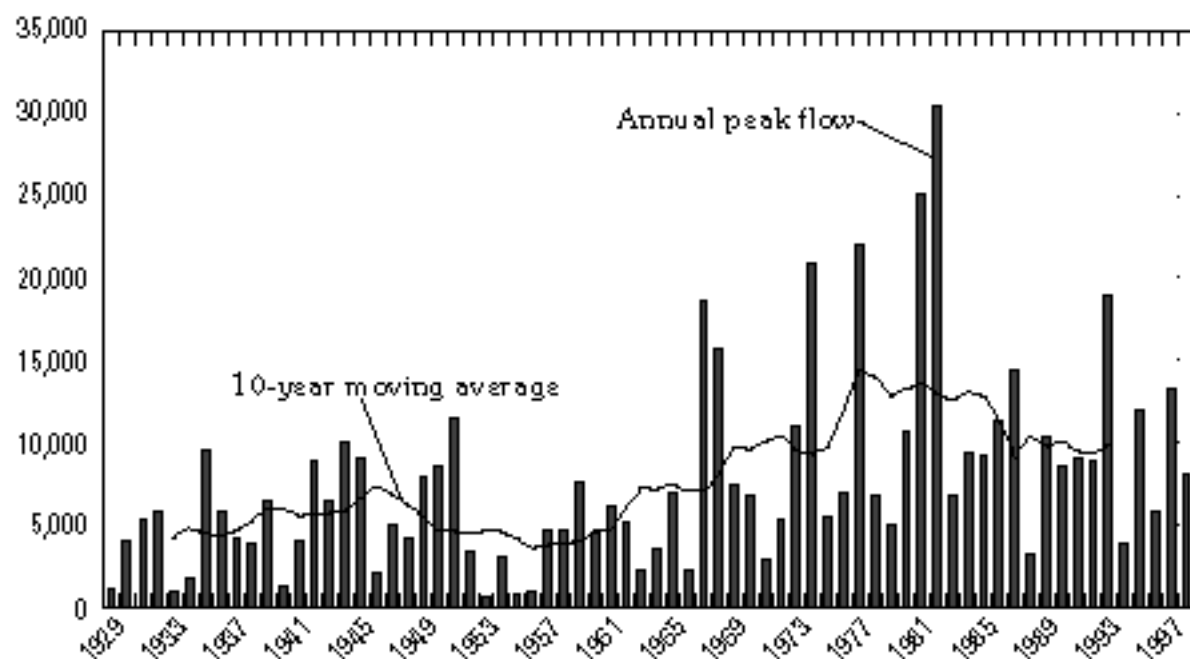
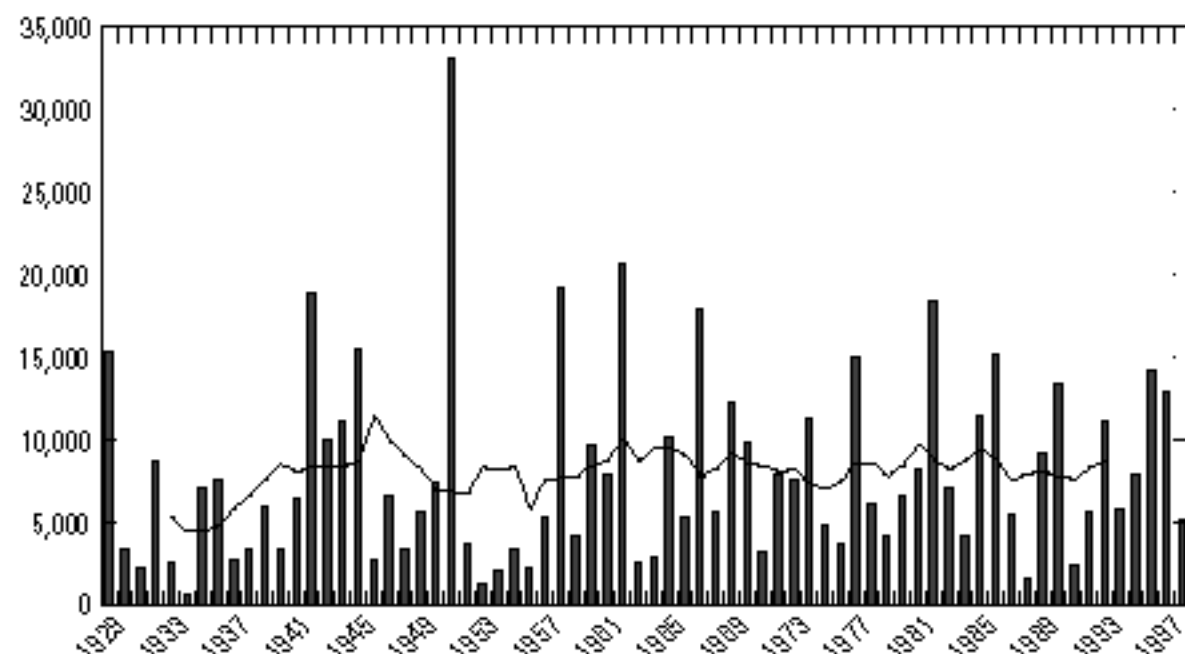


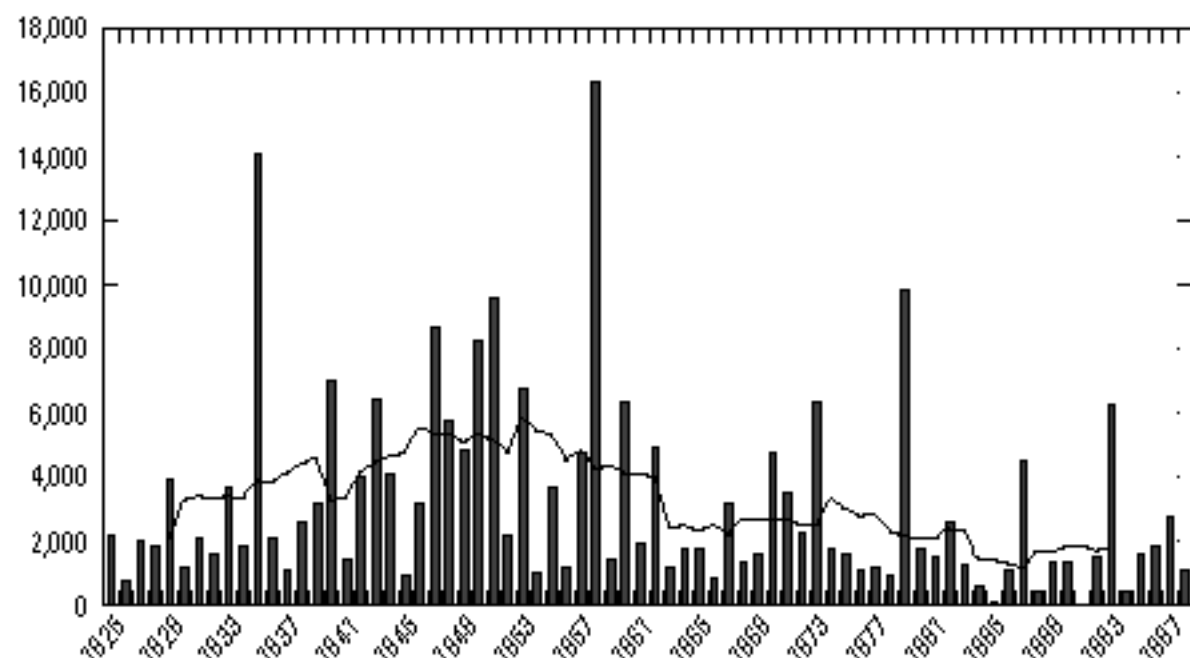
Soldier Creek near Topeka, 06889500, 1929-98 (map index number 30)



Stranger Creek near Tonganoxie, 06892000, 1929-98 (map index number 32)



Pawnee River at Rozel, 07141200, 1925-98 (map index number 39)



Little Arkansas River at Valley Center, 07144200, 1916-98 (map index number 44)

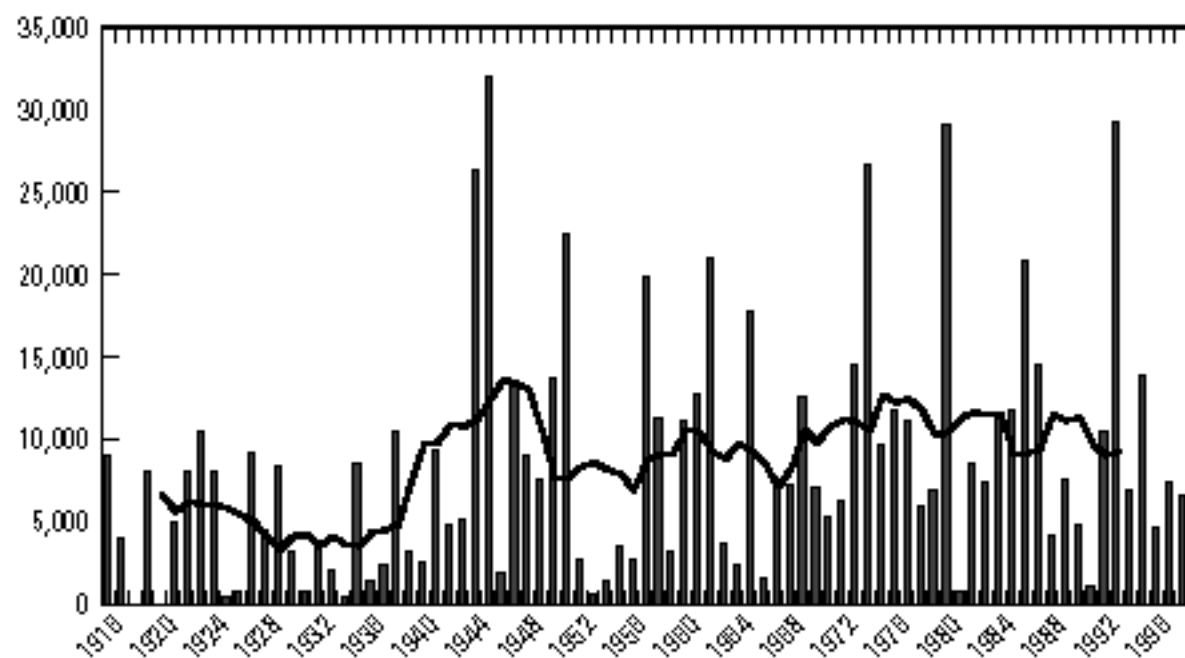


Figure 4. Annual peak flows records for four Kansas stream-gaging stations with significant trends from 1930-97. Location of stream-gaging stations shown in figure 3.