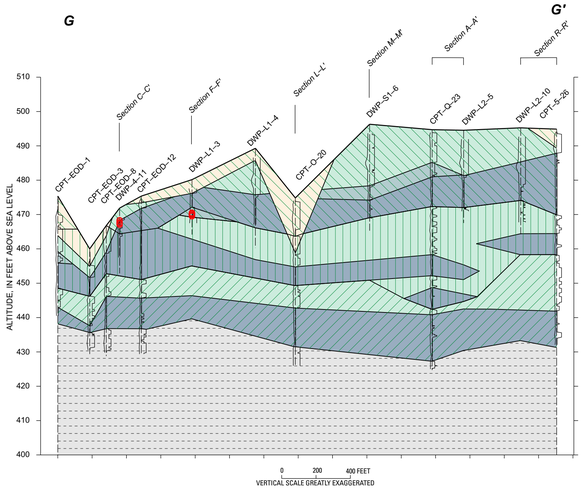

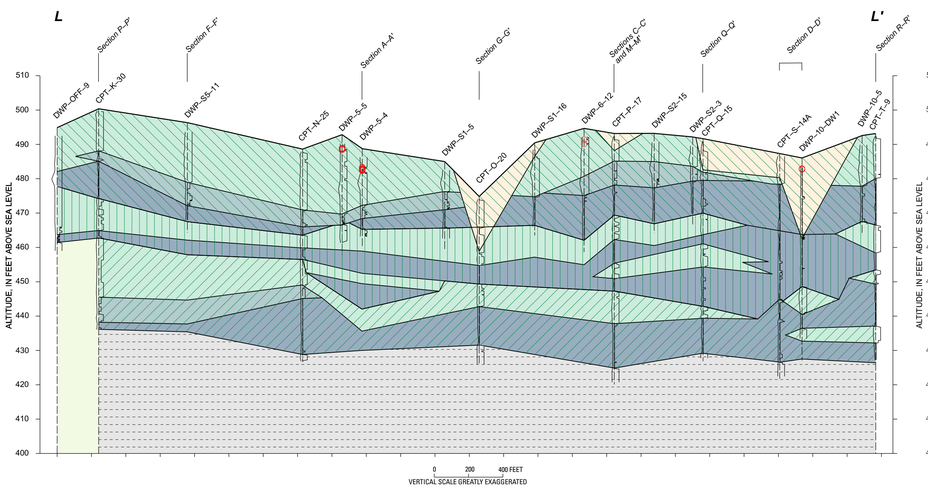

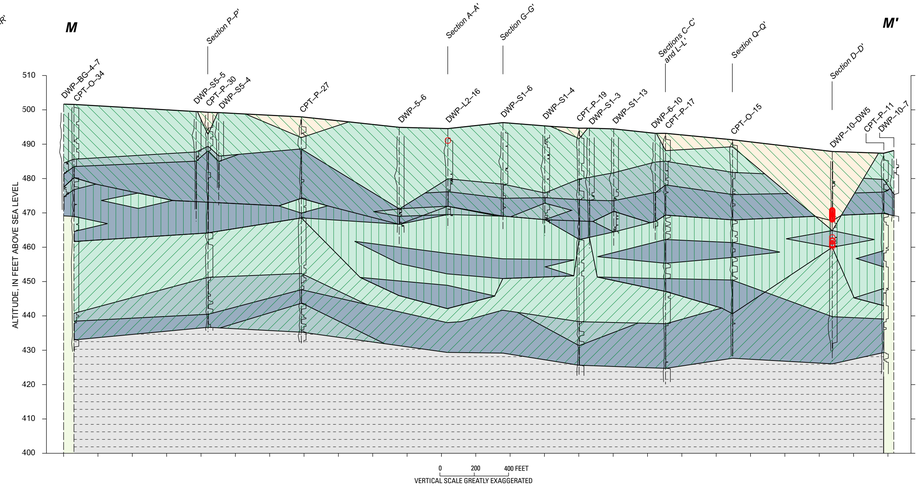

EXPLANATION

- High clay content
- Interbeds of low to high clay content
- Low clay content
- Eagle Ford Shale
- Insufficient data
- Fill
- Upper unit
- Middle unit
- Lower unit

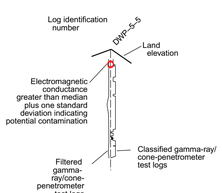

Distance between closely spaced wells not shown to scale

Location of sections on plate 1

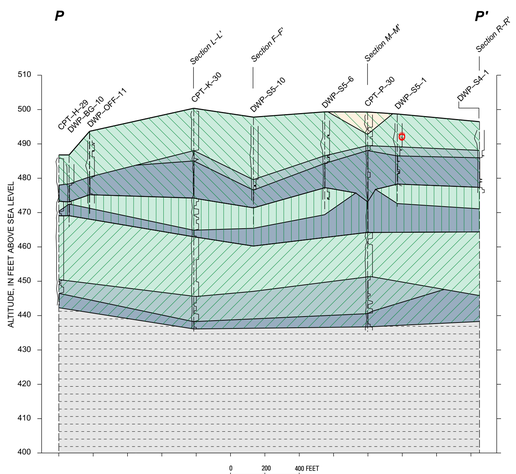

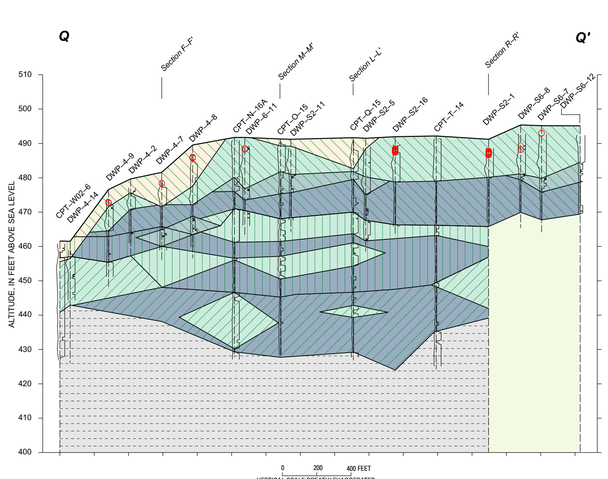

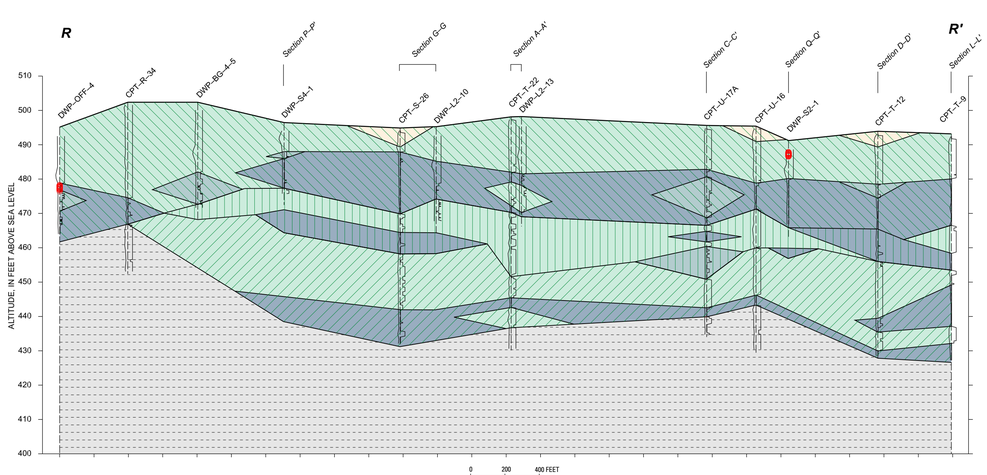

MAP SHOWING LITHOLOGIC SECTIONS *G–G′*, *L–L′*, *M–M′*, *P–P′*, *Q–Q′*, AND *R–R′* AT NAVAL WEAPONS INDUSTRIAL RESERVE PLANT, DALLAS, TEXAS

By

Roberto Anaya, Christopher L. Braun, and Eve L. Kuniansky

2000