Click here to go back to report

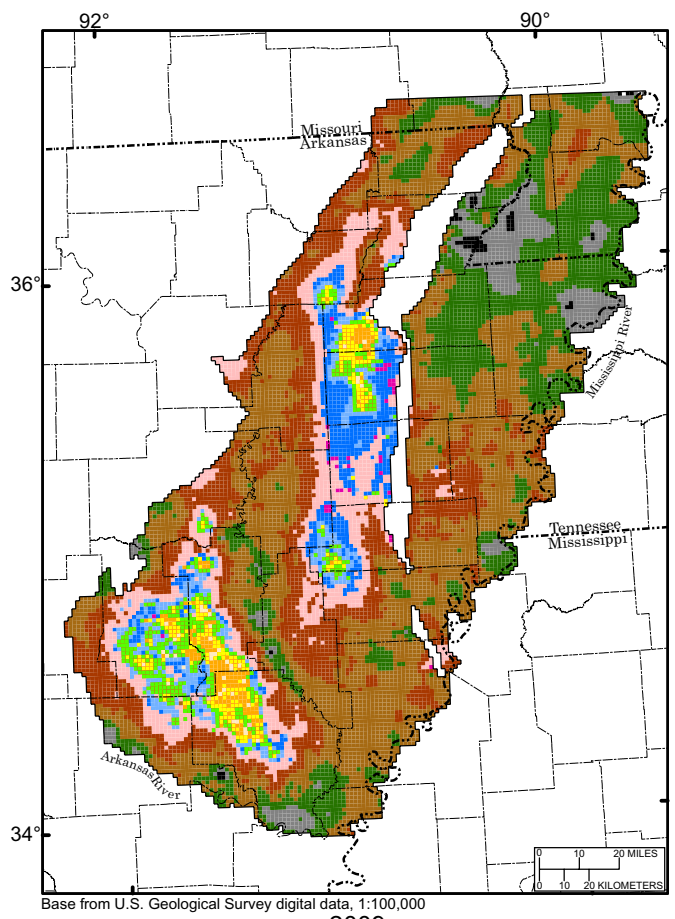

Base from U.S. Geological Survey digital data, 1:100,000

2009

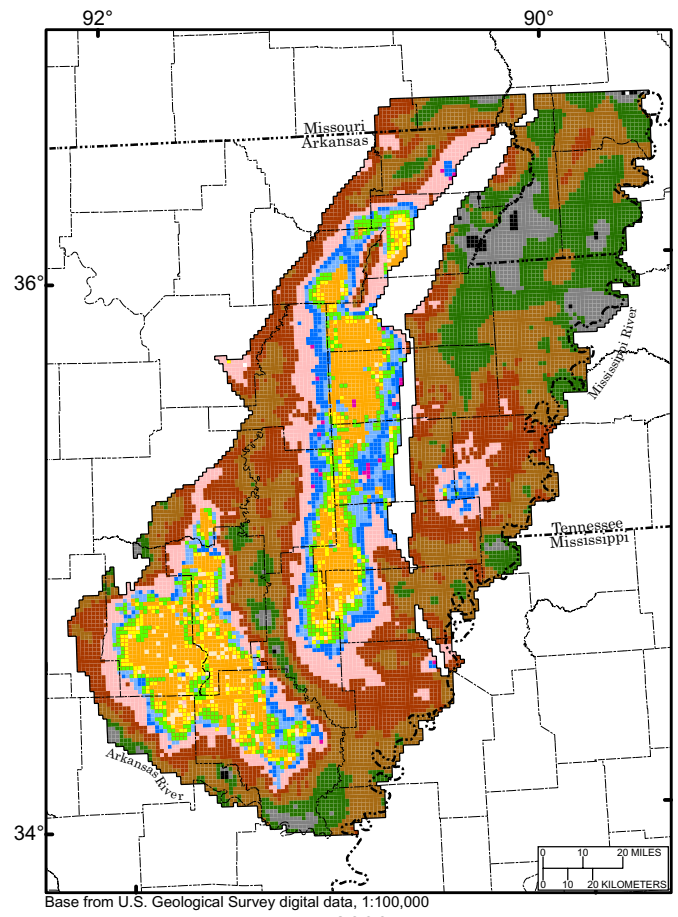

Base from U.S. Geological Survey digital data, 1:100,000

2039

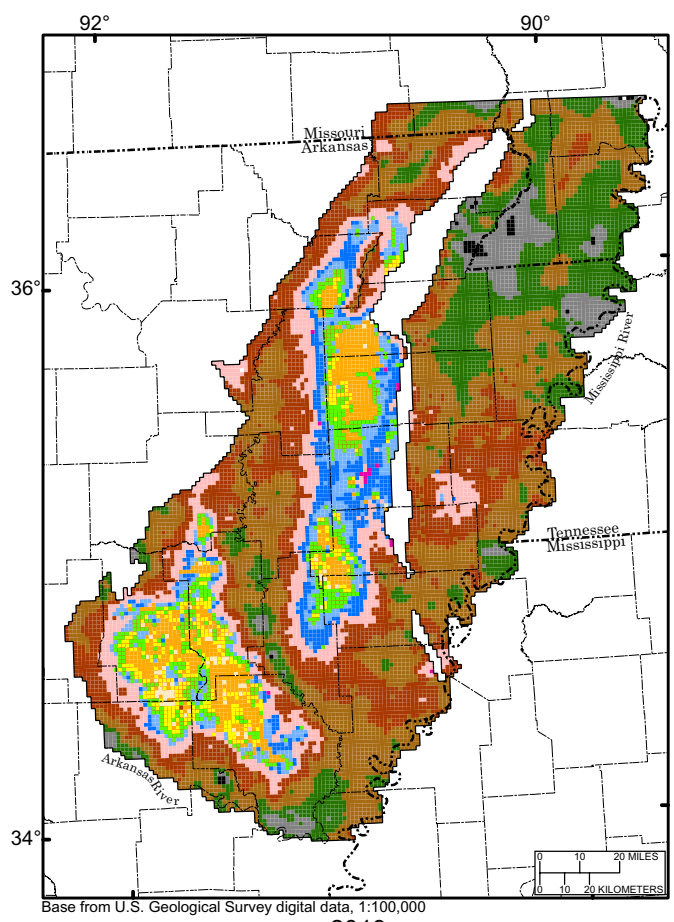

Base from U.S. Geological Survey digital data, 1:100,000

2019

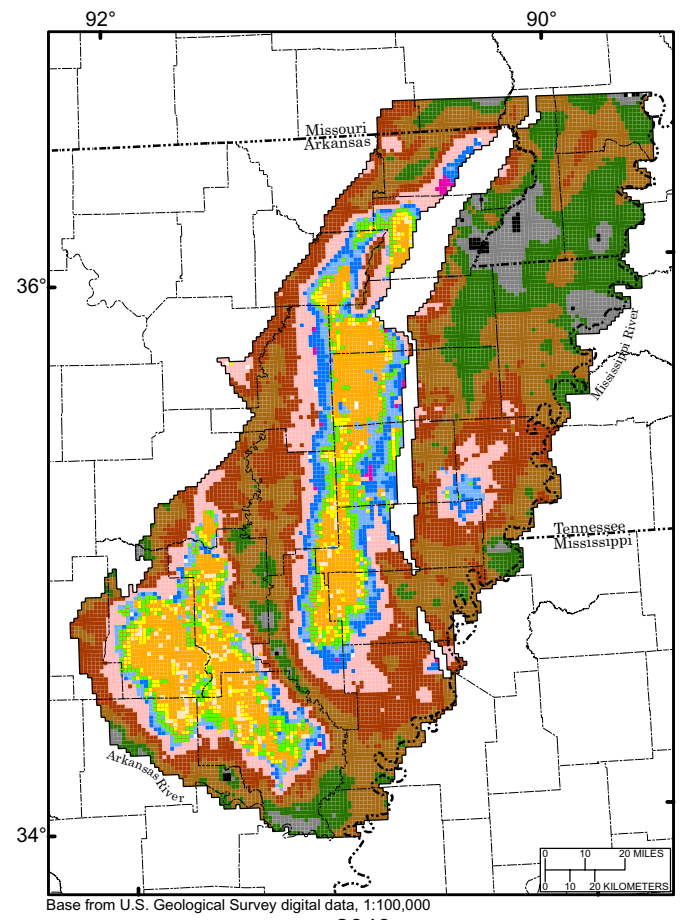

Base from U.S. Geological Survey digital data, 1:100,000

2049

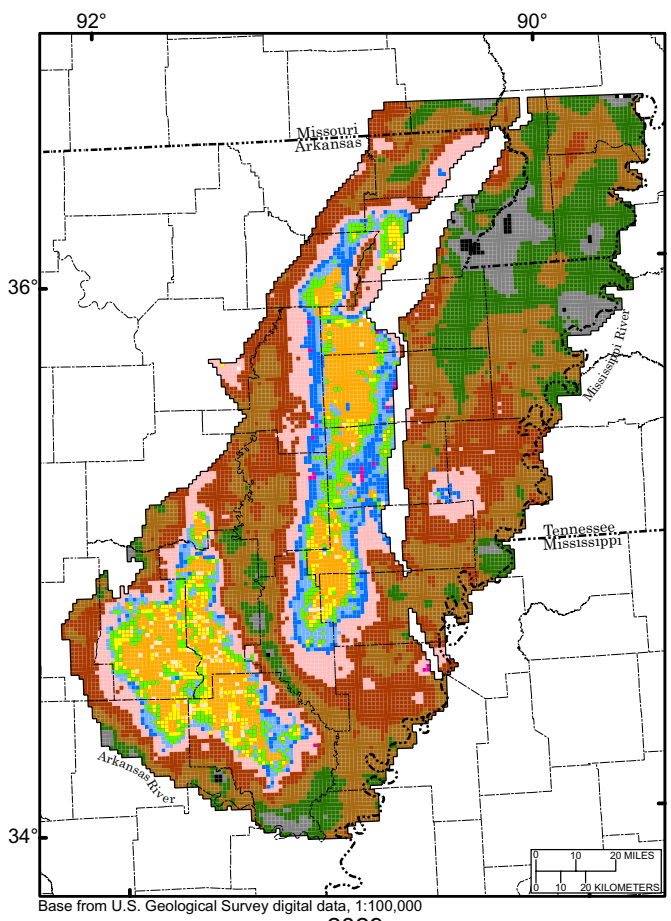

Base from U.S. Geological Survey digital data, 1:100,000

2029

EXPLANATION

Where the aquifer is less than or equal to half saturated: Total saturated thickness, in feet	Where the aquifer is more than half saturated: Saturated thickness in excess of 50 percent of the aquifer thickness, in feet
Dry Cells	
0 - 10	0 - 20
10 - 20	20 - 40
20 - 30	40 - 60
30 - 40	60 - 80
40 - 60	80 - 100
60 - 82	100 - 142

Figure 37. Simulated saturated thickness at the end of each stress period where the aquifer is less than or equal to half saturated, and saturated thickness in excess of 50 percent of the aquifer thickness where the aquifer is more than half saturated, using 1997 pumpage extended by county trends but reduced to 90 percent in selected zones.