






Base from U.S. Geological Survey  
 Digital Line Graphs 1:24,000 and  
 U.S. Navy Digital  
 Orthophotography 1:7,600

Modified from Carmichael and others, 1997

### EXPLANATION

-  SOLID WASTE MANAGEMENT UNIT AND NUMBER
-  NAVAL SUPPORT ACTIVITY MEMPHIS BOUNDARY
-  MILLINGTON CITY BOUNDARY
-  V-74 STRATIGRAPHIC TEST HOLE -- Number is Sh (Shelby County) number (Sh:V- 74)
-  U-100, 101, 102, and 103 WATER-LEVEL OBSERVATION WELLS -- Numbers are Sh (Shelby County) numbers (Sh:U- 100)

**Figure 2.** Locations of 13 Solid Waste Management Units, 9 stratigraphic test holes, and 4 water-level observation wells at Naval Support Activity Memphis, Millington, Tennessee.