





**EXPLANATION**

-  GENERAL HEAD BOUNDARY
-  RIVER NODE
-  INACTIVE CELL
-  -100- LINE OF EQUAL TRANSMISSIVITY --  
Contour interval 50 feet squared per day

**Figure 20.** Transmissivity array for layer 2 of the calibrated flow model of the shallow aquifer system in the area of Naval Support Activity Memphis, Millington, Tennessee.