

Base from U.S. Geological Survey
 Digital Line Graphs 1:24,000 and
 U.S. Navy Digital
 Orthophotography 1:7,600

Modified from Carmichael and others, 1997

EXPLANATION




-  NAVAL SUPPORT ACTIVITY MEMPHIS BOUNDARY
-  MILLINGTON CITY BOUNDARY
-  TEST HOLE OR WELL -- Number is Sh (Shelby County) number (Sh:V- 78)

Figure 5. Locations of test holes or wells for which analyses of core samples, aquifer or specific-capacity tests, or water-quality samples are available for stratigraphic units beneath Naval Support Activity Memphis, Millington, Tennessee.