
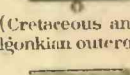








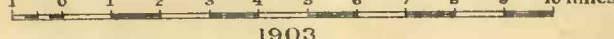
LEGEND

-  (Cretaceous and Algonkian outcrops)
-  0-50
-  50-100
-  100-150
-  150-200
-  142
Representative wells with depth in feet

MAP OF A PORTION OF EASTERN SOUTH DAKOTA
SHOWING DEPTH TO WATER AT BASE OF THE TILL

BY J. E. TODD AND C. M. HALL

Scale



1903