





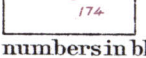


- LEGEND**
-  Approximate original artesian area
 -  Artesian areas in 1904
 -  Hydrographic contours
 -  Domestic wells
 -  Artesian wells
 -  Pumping plants
 -  Well numbers in black
Water elevations in purple

A.H. Thompson, Geographer.
 A.P. Davis, Topographer in charge.
 Triangulation by A.P. Davis.
 Topography by W.S. Post.
 Surveyed in 1893.

**MAP SHOWING WELLS, ARTESIAN AREAS, AND WATER LEVELS
 IN THE SANTA MONICA QUADRANGLE.**

Well records secured by
 L.B. Brainard

DATA COMPILED UNDER THE DIRECTION OF W. C. MENDENHALL, 1904.
 1905.

