






LEGEND

-  Irrigated land in 1904
-  Sewage irrigation in 1904
-  Irrigation ditch
-  Main sewers
-  Pumping plants

MAP OF IRRIGATED LANDS, PUMPING PLANTS, AND DISTRIBUTING SYSTEMS IN THE REDONDO QUADRANGLE.
 DATA COMPILED UNDER THE DIRECTION OF W. C. MENDENHALL, 1904.
 1905.

Irrigated lands mapped by A.P.M. Carton and W.N. White.

Henry Gannett, Chief Topographer.
 R.U. Goode, Geographer in charge.
 Triangulation by U.S. Coast and Geodetic Survey.
 Topography by U.S. Coast and Geodetic Survey
 and T.G. Gardine.
 Surveyed in 1894.

