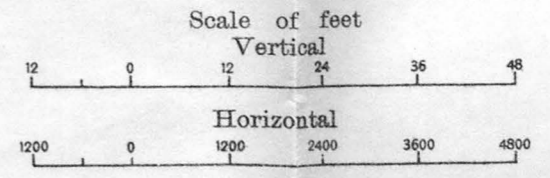
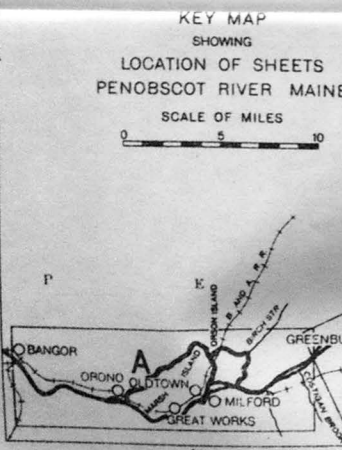
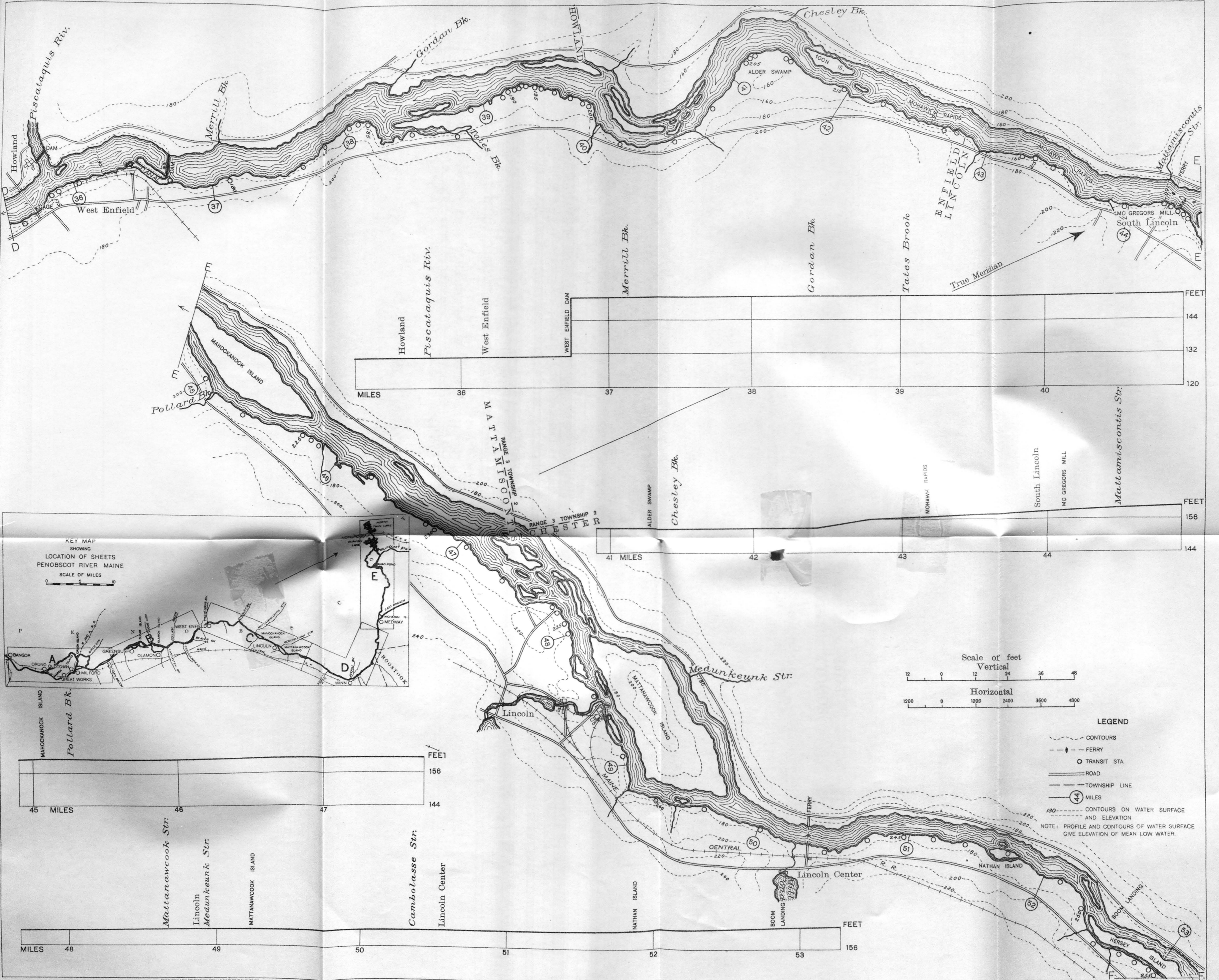


PLAN AND PROFILE
 PENOBSCOT RIVER, MAINE
 BANGOR TO NORTH TWIN LAKE

U. S. GEOLOGICAL SURVEY
 GEORGE OTIS SMITH, DIRECTOR

WATER-SUPPLY PAPER 279 PLATE XIII C



- LEGEND**
- CONTOURS
 - FERRY
 - TRANSIT STA.
 - == ROAD
 - TOWNSHIP LINE
 - MILES
 - 130 --- CONTOURS ON WATER SURFACE AND ELEVATION
- NOTE: PROFILE AND CONTOURS OF WATER SURFACE GIVE ELEVATION OF MEAN LOW WATER

Surveyed in 1904
 in cooperation with the State of Maine
 under the direction of
 H. K. Barrows, Engineer
 Sidney Clapp, Chief of Party

Contour interval on land 20 feet
 Contour interval on river surface 1 foot
 Datum is mean sea level