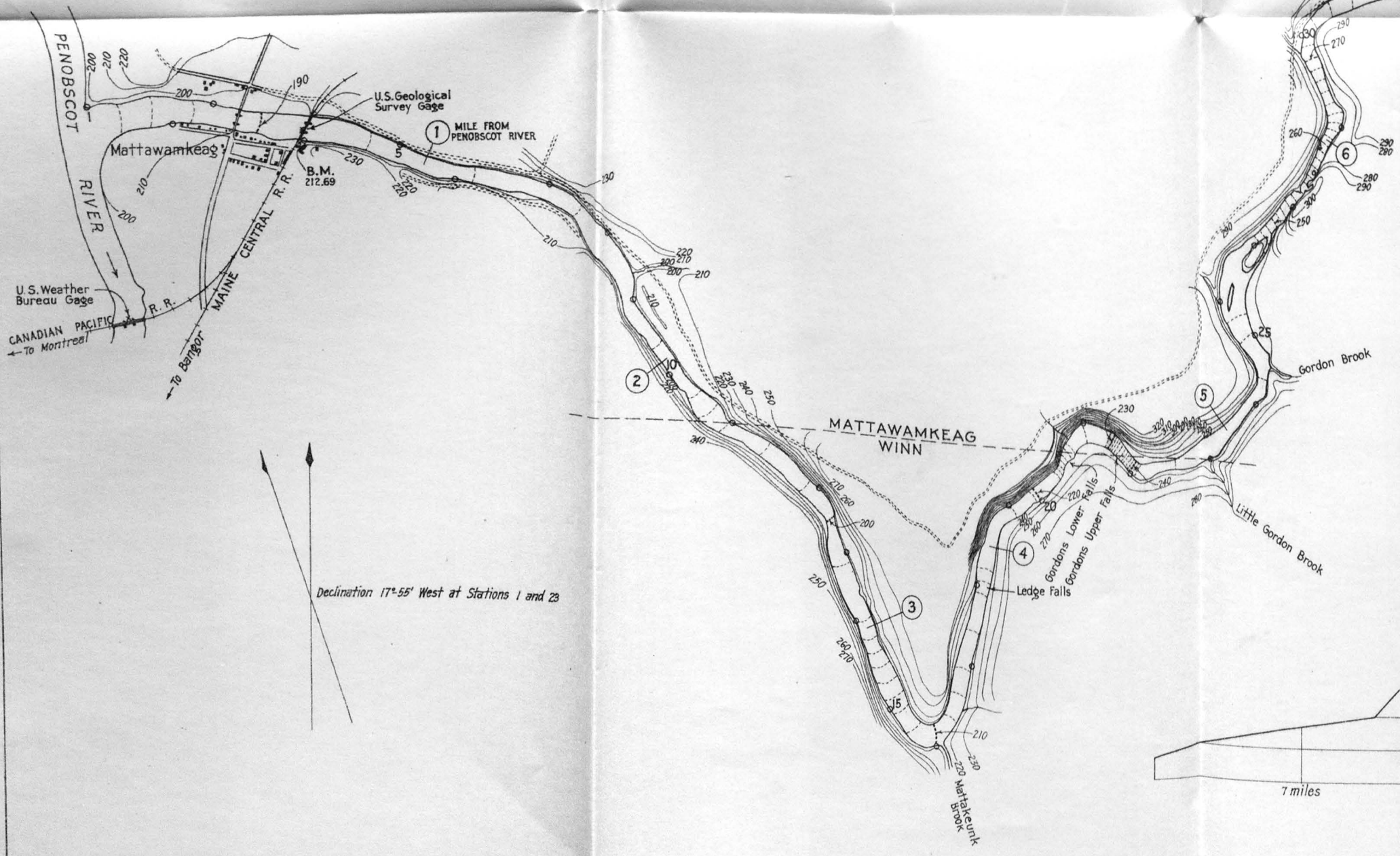
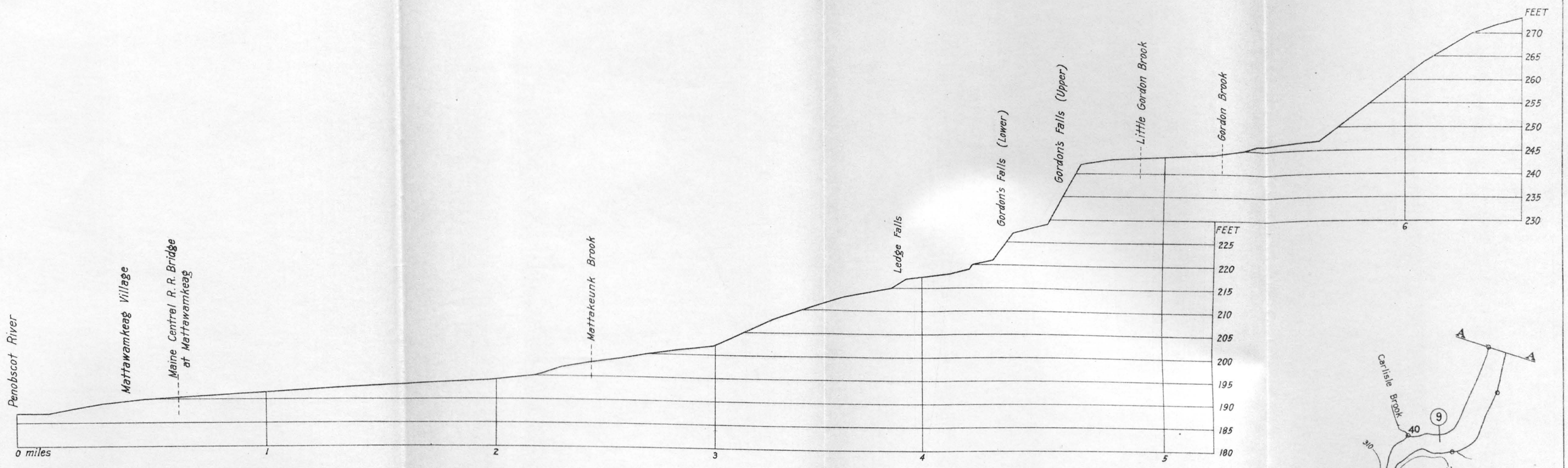



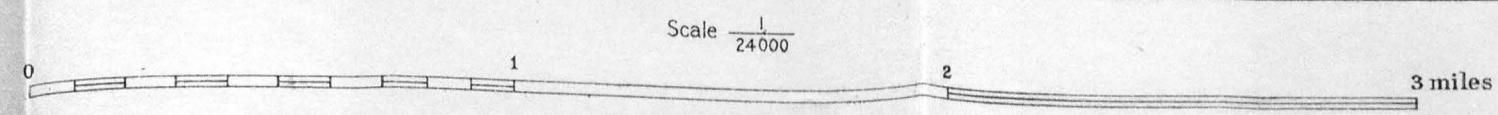
PLAN AND PROFILE
 MATTAWAMKEAG RIVER, MAINE
 PENOBSCOT RIVER TO NORTH BANCROFT



Declination 17° 55' West at Stations 1 and 23



Surveyed in 1907
 in cooperation with the State of Maine
 under the direction of
 H. K. Barrows, Engineer
 A. D. Butterfield, Chief of Party



Contour interval on land 10 feet
 Contour interval on river surface 1 foot
 Datum is mean sea level