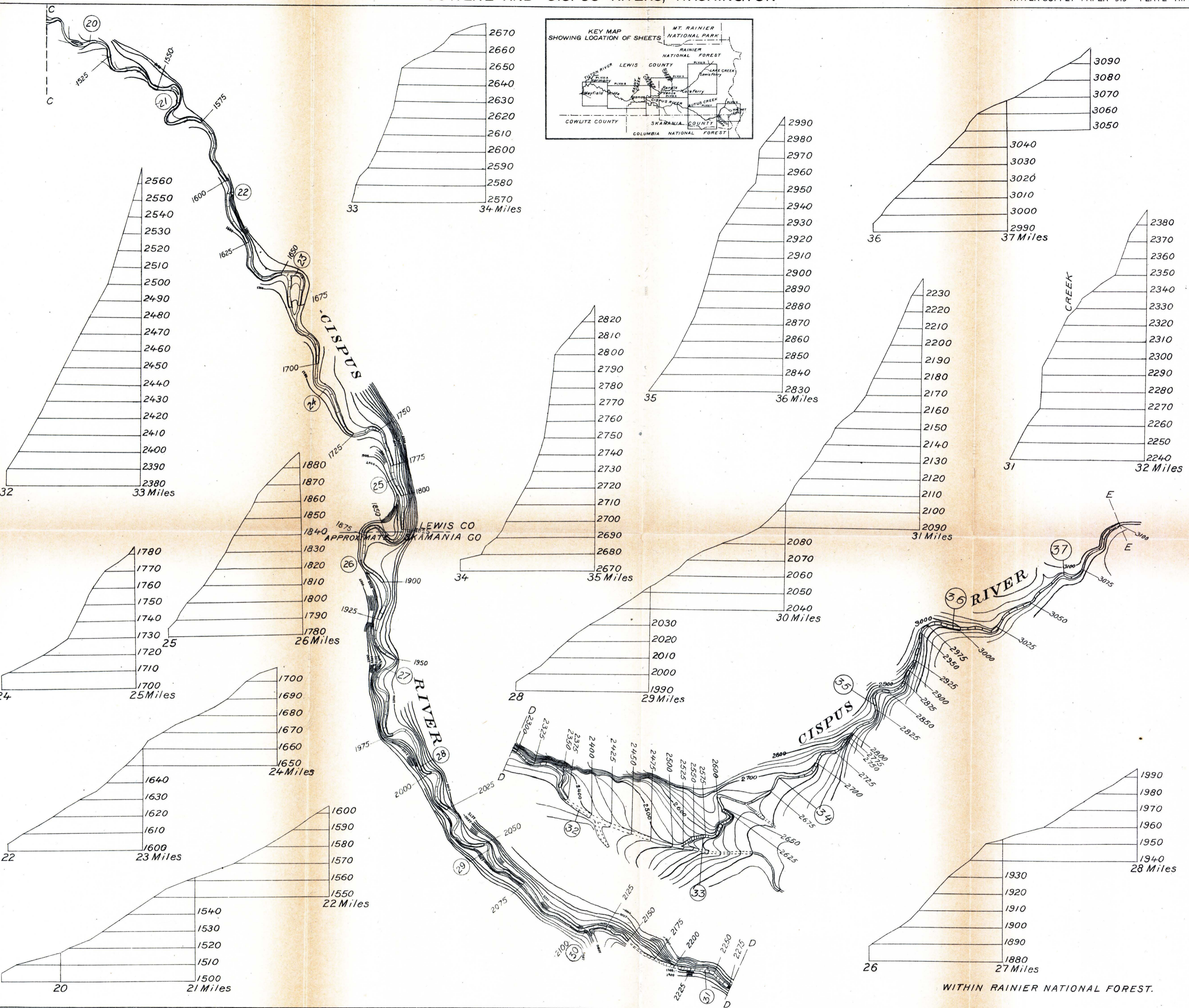
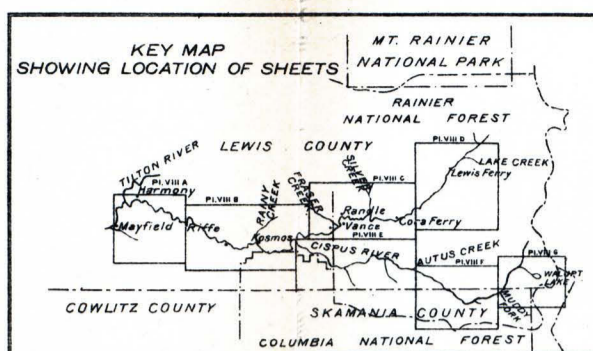
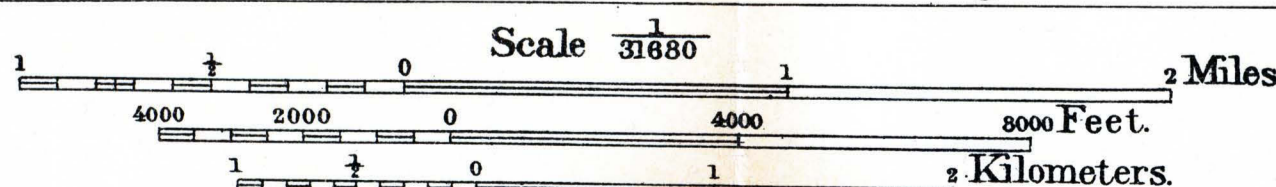
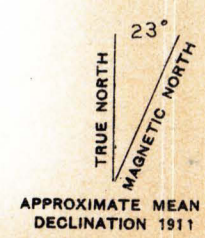


PLAN AND PROFILE
 COWLITZ AND CISPUS RIVERS, WASHINGTON



M.O. Leighton, Chief Hydrographer.
 F.F. Henshaw, District Engineer.
 Topography by Charles Leidl and W.O. Harmon
 Surveyed in 1911
 SURVEYED IN COOPERATION WITH THE STATE OF WASHINGTON



Contour interval onland 25 feet.
 Contour intervals on river surface 5 feet and 25 feet.
 Datum is mean sea level.

WITHIN RAINIER NATIONAL FOREST.