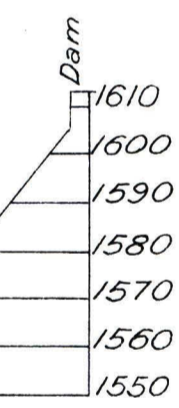
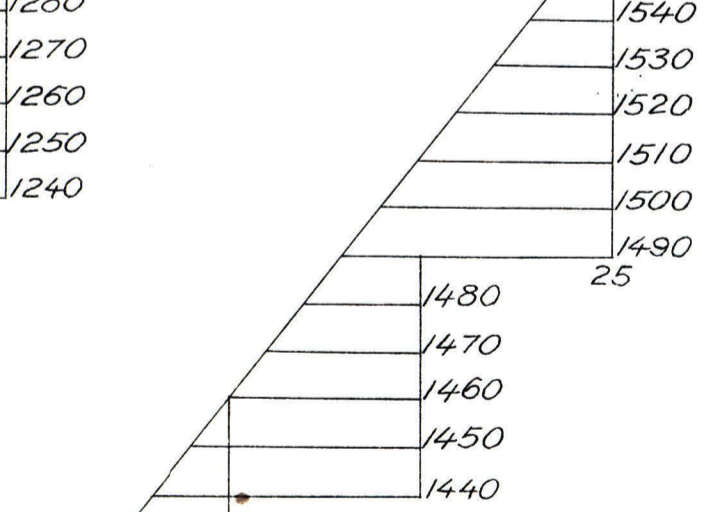
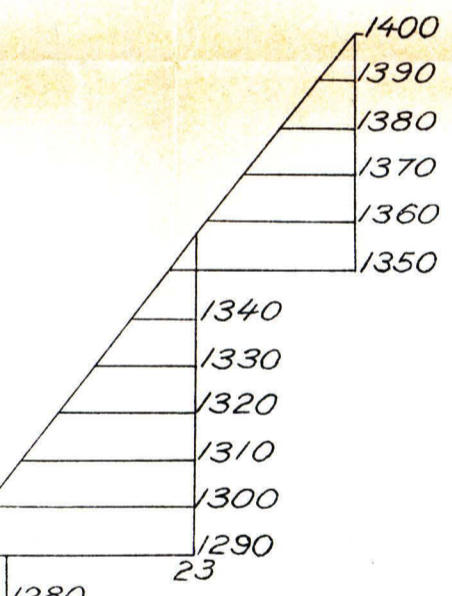
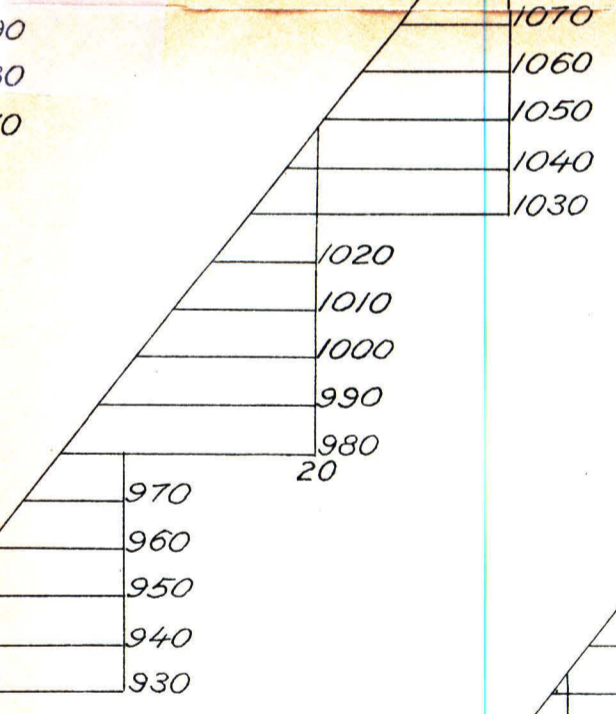

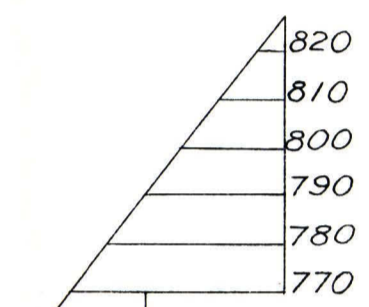
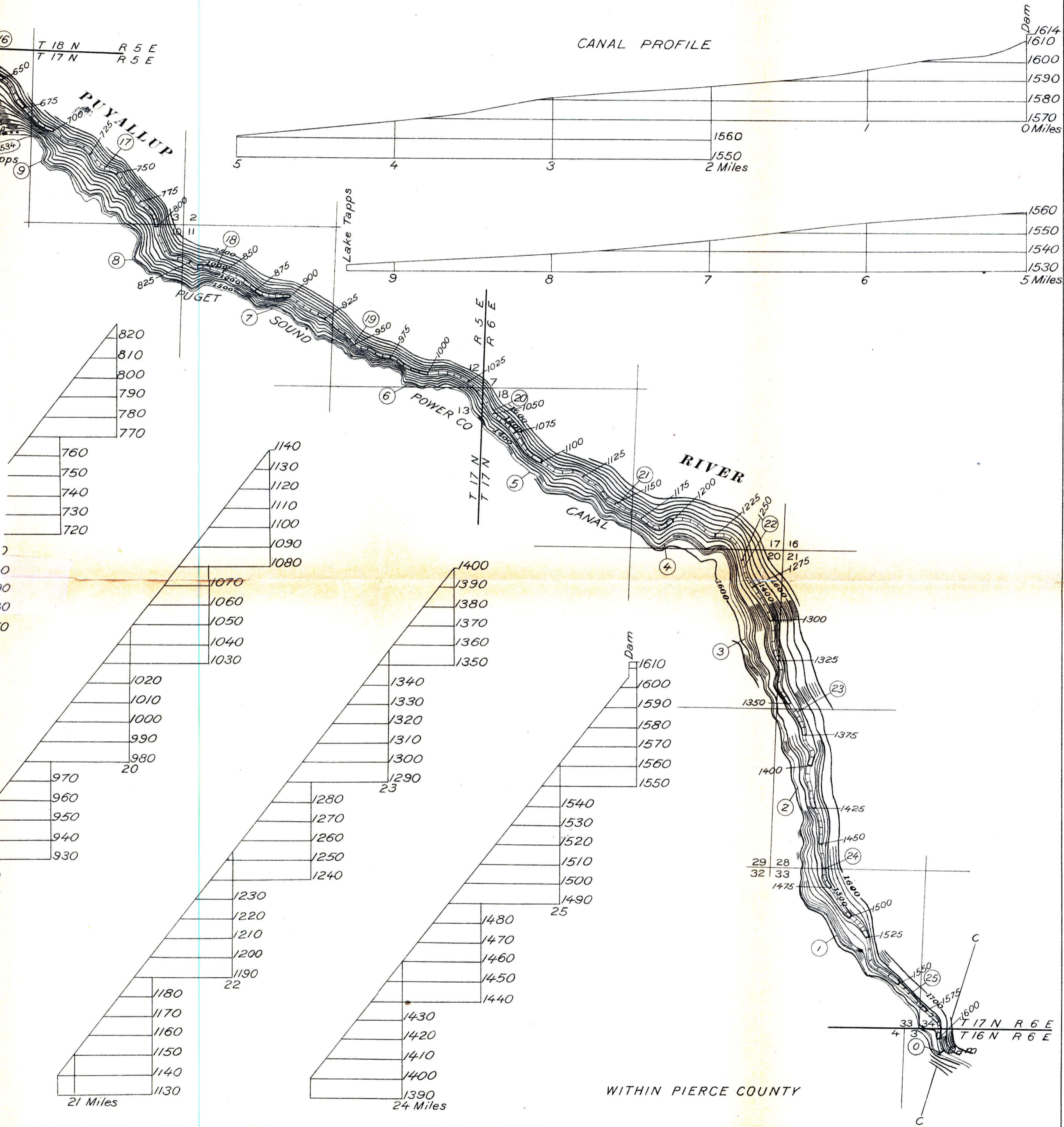



PLAN AND PROFILE
 PUYALLUP RIVER, WASHINGTON

WATER-SUPPLY PAPER 313 PLATE X B



21 Miles

24 Miles



Contour interval 5 feet.
 Datum is mean sea level.

KEY MAP SHOWING
 LOCATION OF SHEETS

