





# MAP OF BOXELDER COUNTY, UTAH

SHOWING LOCATION OF WELLS AND SPRINGS  
By Everett Carpenter

Scale 375,000  
1913

Base compiled from General Land Office plats  
soil map Bear River Valley, railroad alignments, and field maps

### LEGEND

-  Flowing well and flowing-well area  
(Gothic figures (72) indicate depth of well)
-  Nonflowing well  
(Gothic figures (125) indicate depth of well;  
italic figures (75) indicate depth to water)
-  Dry hole  
(Gothic figures (224) indicate depth)
-  Spring

