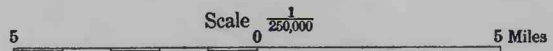


MAP OF A PART OF TULAROSA BASIN NEW MEXICO

SHOWING GROUND-WATER CONDITIONS IN THE VICINITY OF CARRIZOZO

By O. E. Meinzer

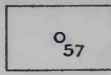


Contour interval 100 feet

Datum is mean sea level

Heavy lines are contours of water table; interval 50 feet

All contours are approximate 1914

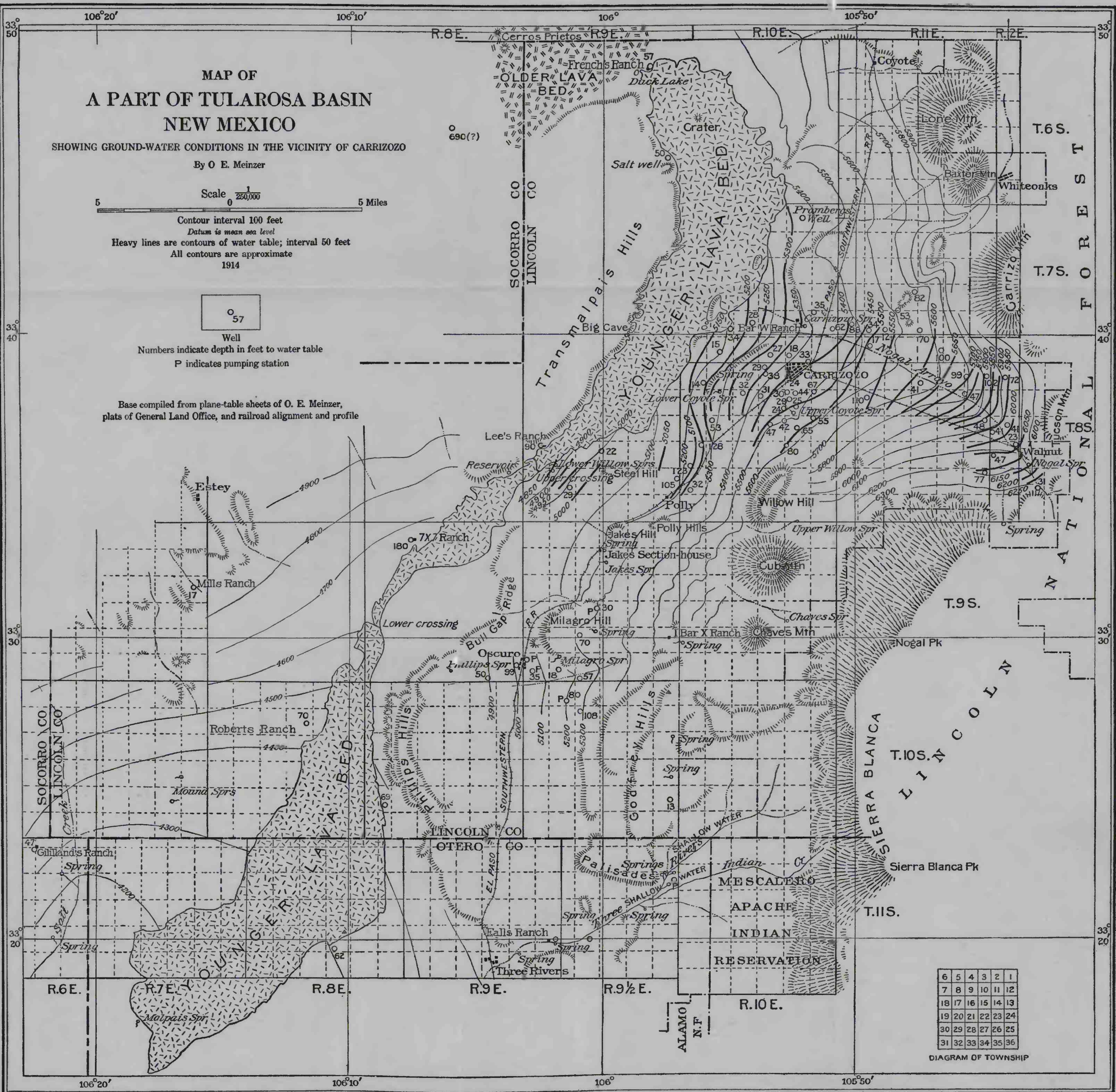


Well

Numbers indicate depth in feet to water table

P indicates pumping station

Base compiled from plane-table sheets of O. E. Meinzer, plats of General Land Office, and railroad alignment and profile



6	5	4	3	2	1
7	8	9	10	11	12
18	17	16	15	14	13
19	20	21	22	23	24
30	29	28	27	26	25
31	32	33	34	35	36

DIAGRAM OF TOWNSHIP