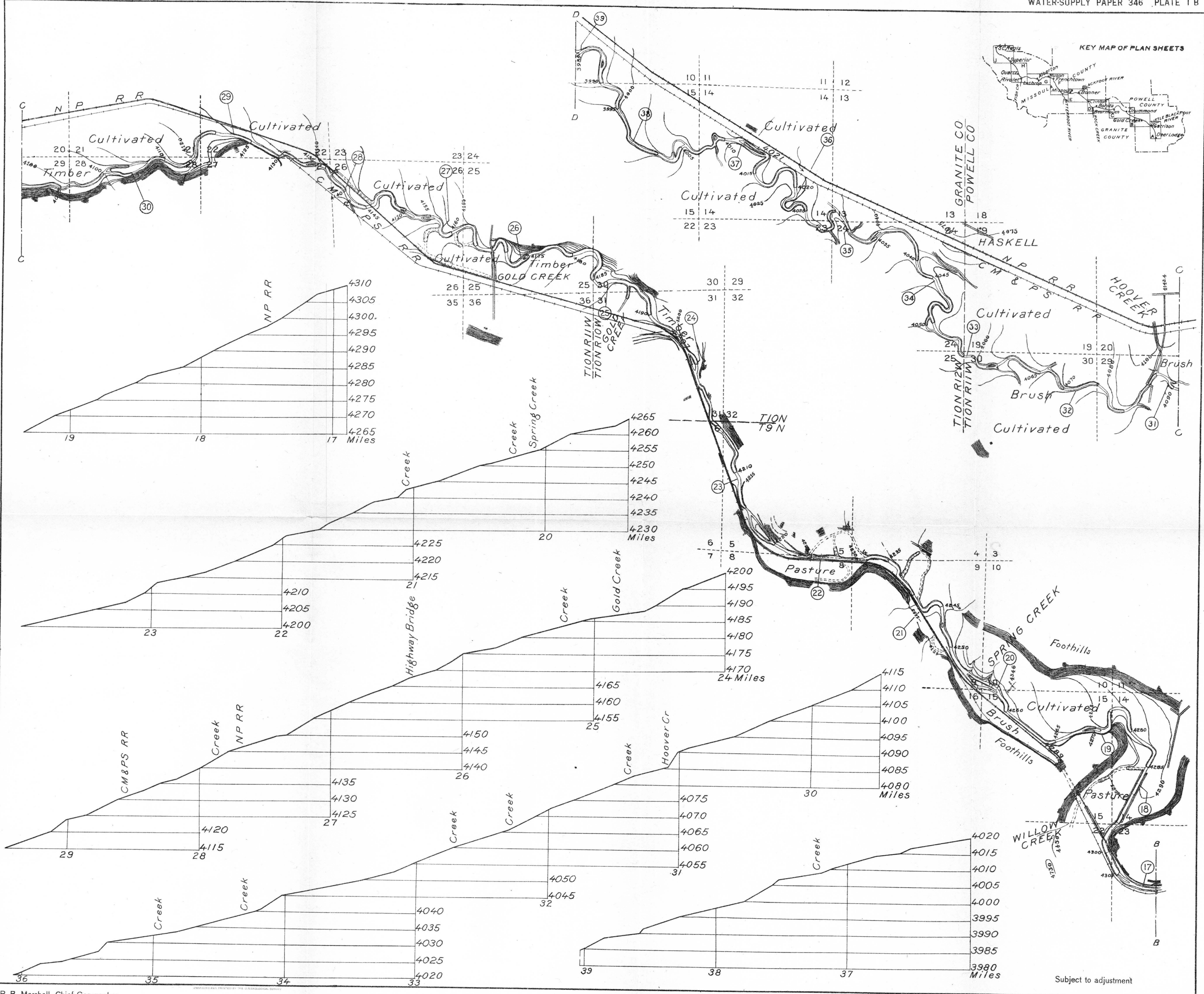
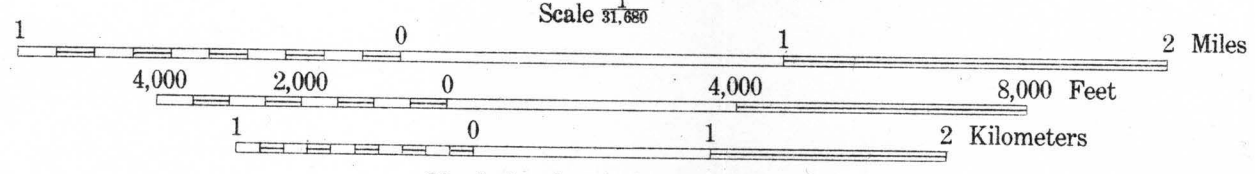


PLAN AND PROFILE OF
 CLARK FORK.
 DEER LODGE, MONTANA. TO ST. REGIS, MONTANA

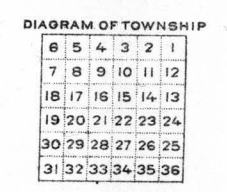


R. B. Marshall, Chief Geographer
 Sledge Tatum, Geographer in charge
 Topography by R. C. Seitz
 Surveyed in 1910

TRUE NORTH
 MAGNETIC NORTH
 21°
 APPROXIMATE MEAN
 DECLINATION 1910



Vertical scale 1 inch = 20 feet
 Contour interval 5 feet
 Datum is mean sea level
 1914



Subject to adjustment