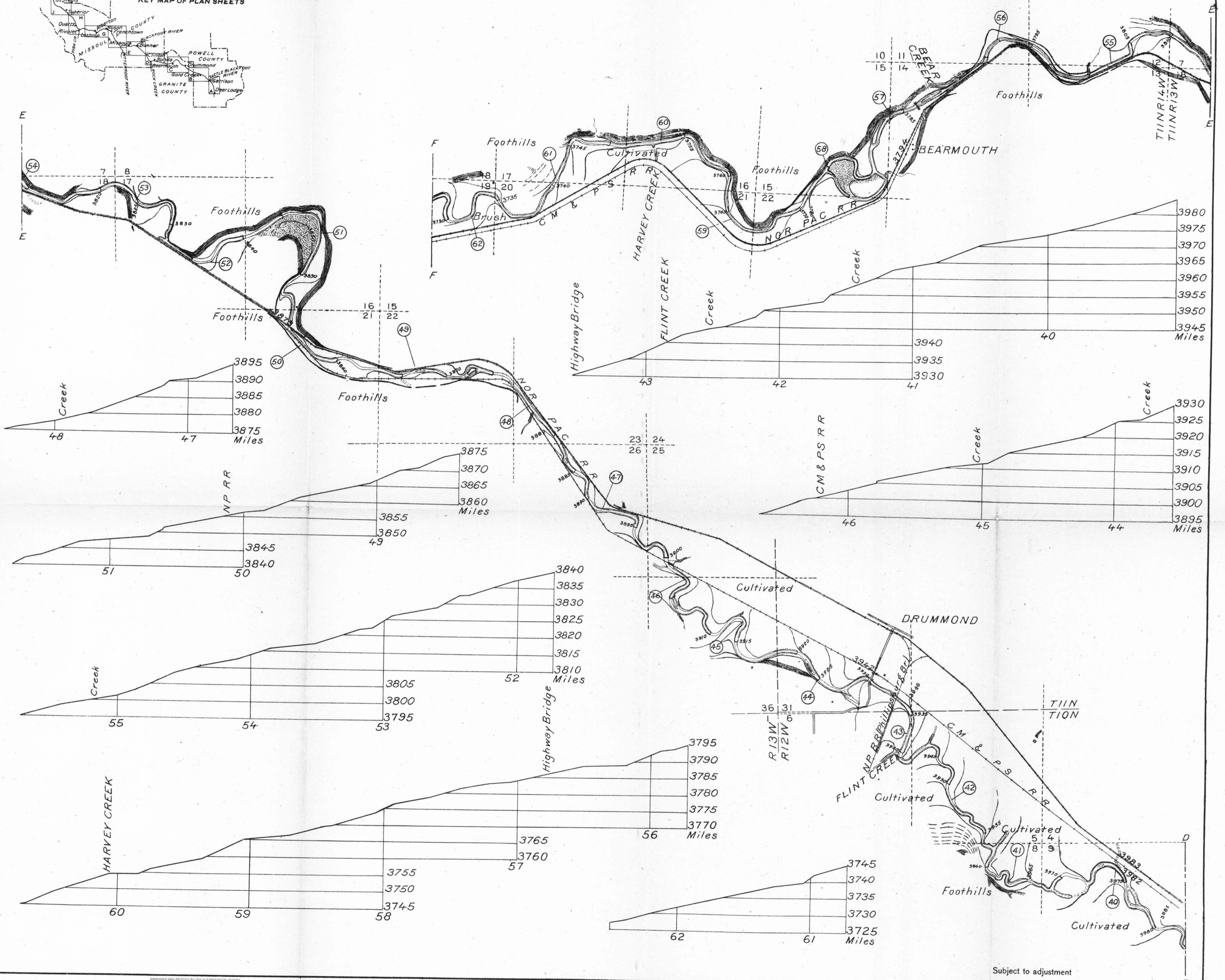
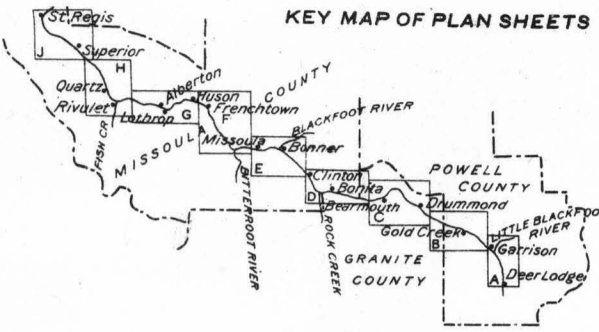
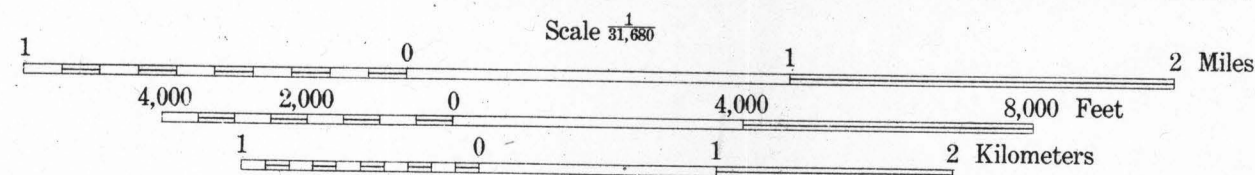
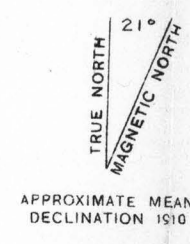


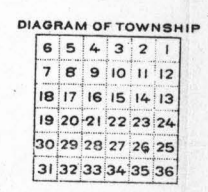
PLAN AND PROFILE OF
 CLARK FORK.
 DEER LODGE, MONTANA. TO ST REGIS MONTANA



R. B. Marshall, Chief Geographer
 Sledge Tatum, Geographer in charge
 Topography by R. C. Seitz
 Surveyed in 1910



Vertical scale 1 inch = 20 feet
 Contour interval 5 feet
 Datum is mean sea level
 1914



Subject to adjustment