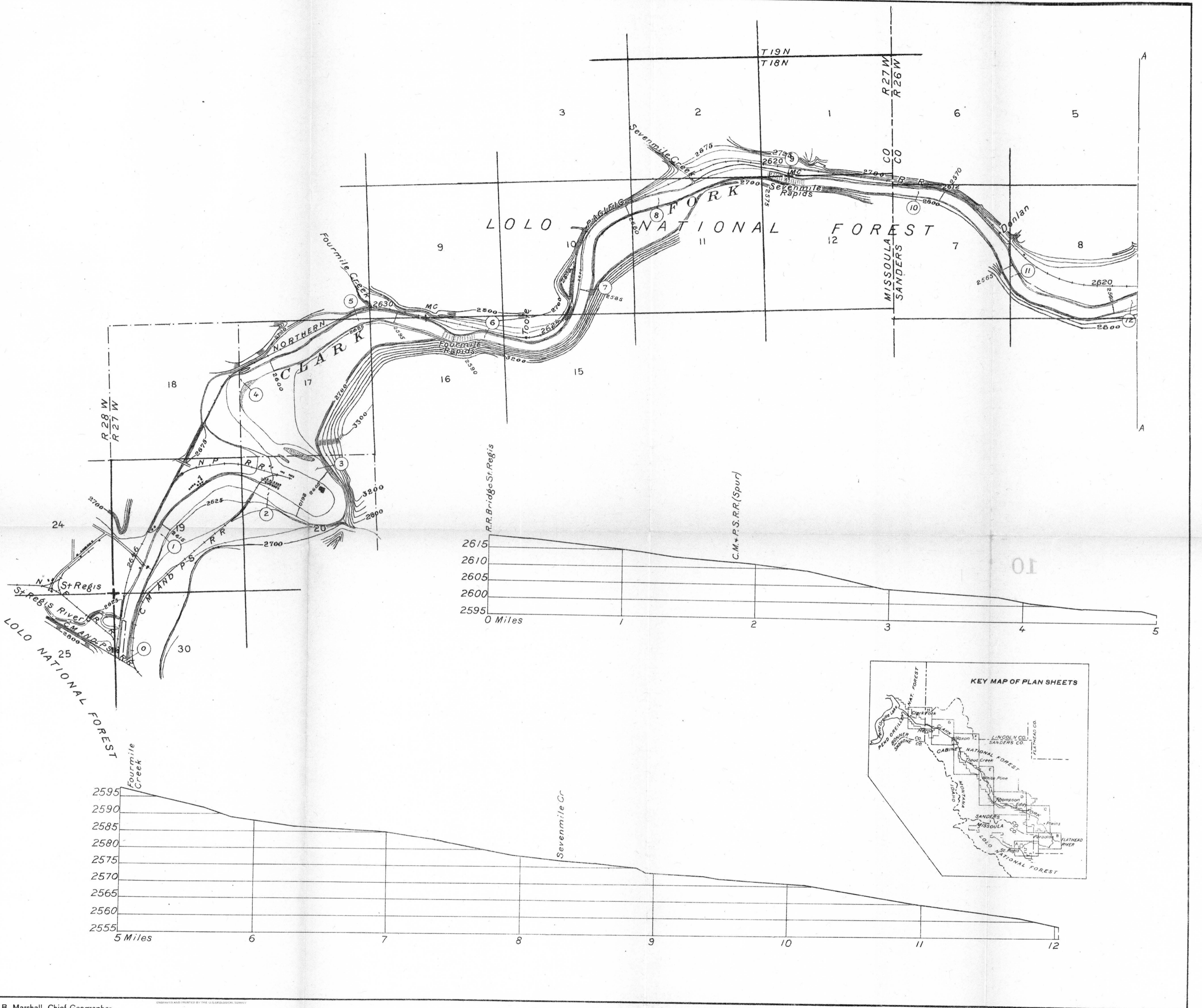

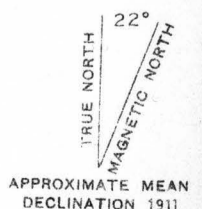


PLAN AND PROFILE OF
 CLARK FORK,
 ST. REGIS, MONTANA, TO PEND OREILLE LAKE, IDAHO



R. B. Marshall, Chief Geographer
 Sledge Tatum, Geographer in charge
 Topography by R. C. Seitz
 Surveyed in 1911



Subject to adjustment 8 SHEETS