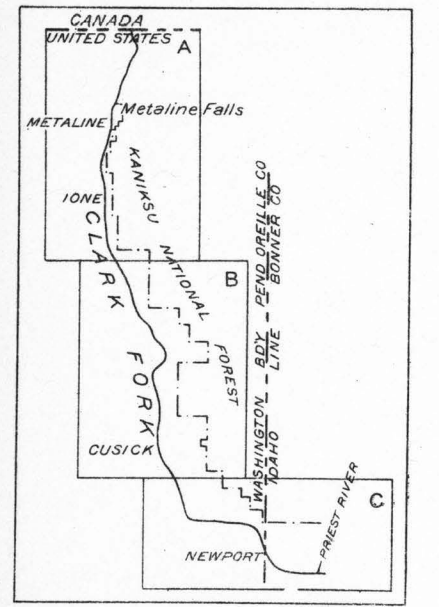
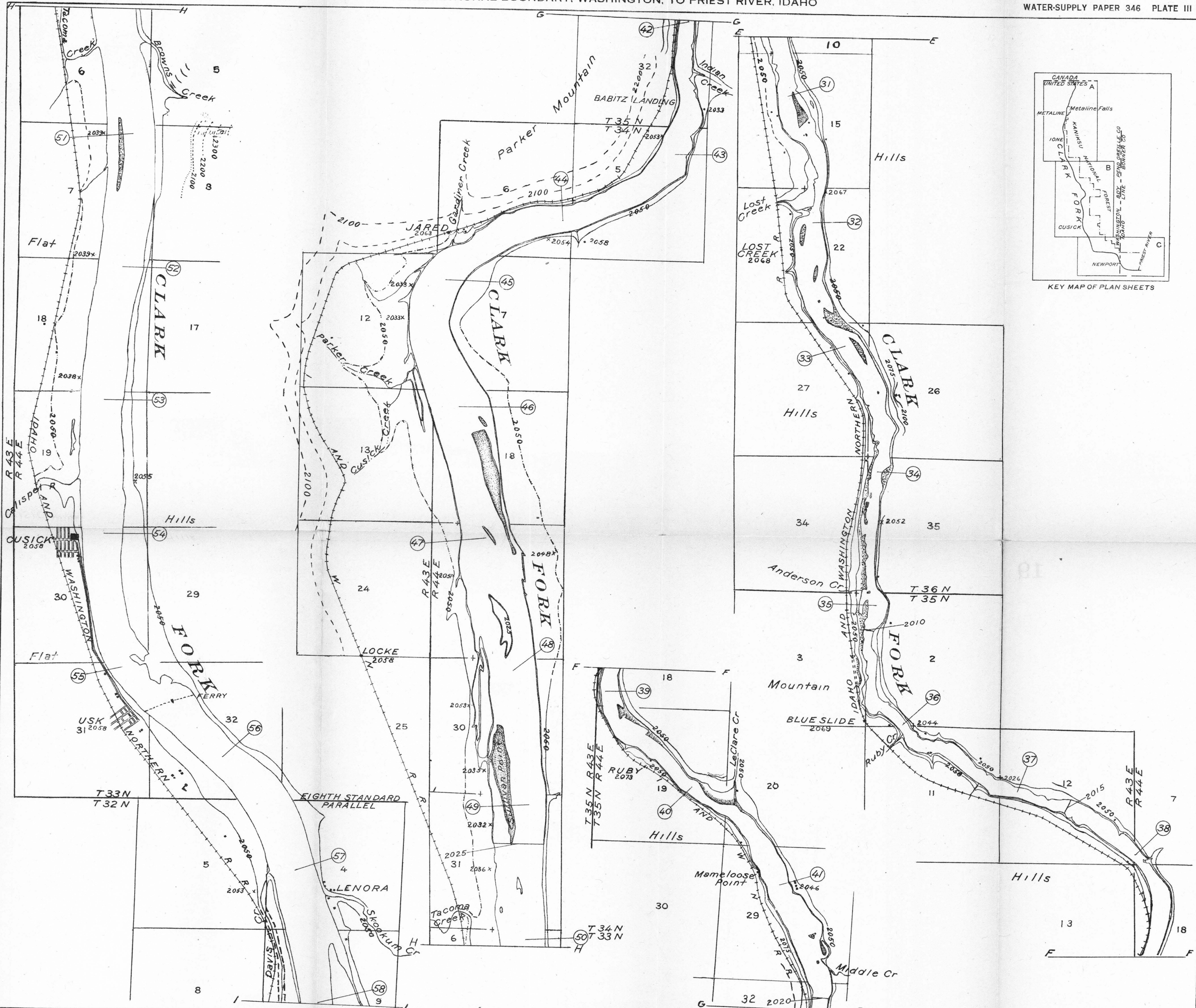

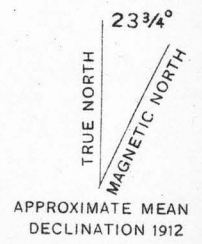


PLAN AND PROFILE OF
 CLARK FORK.
 INTERNATIONAL BOUNDARY, WASHINGTON, TO PRIEST RIVER, IDAHO



R. B. Marshall, Chief Geographer
 T. G. Gardine, Geographer in charge
 Topography by A. P. Meade
 Surveyed in 1912



Contour interval on land 25 feet
 Contour interval on river surface 5 feet
 Datum is mean sea level
 1914

DIAGRAM OF TOWNSHIP

| | | | | | |
|----|----|----|----|----|----|
| 6 | 5 | 4 | 3 | 2 | 1 |
| 7 | 8 | 9 | 10 | 11 | 12 |
| 18 | 17 | 16 | 15 | 14 | 13 |
| 19 | 20 | 21 | 22 | 23 | 24 |
| 30 | 29 | 28 | 27 | 26 | 25 |
| 31 | 32 | 33 | 34 | 35 | 36 |

Subject to adjustment
 5 SHEETS
 (3 plans, 2 profiles)