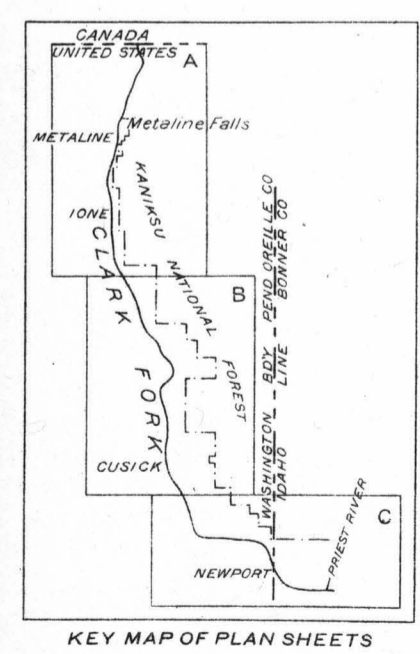
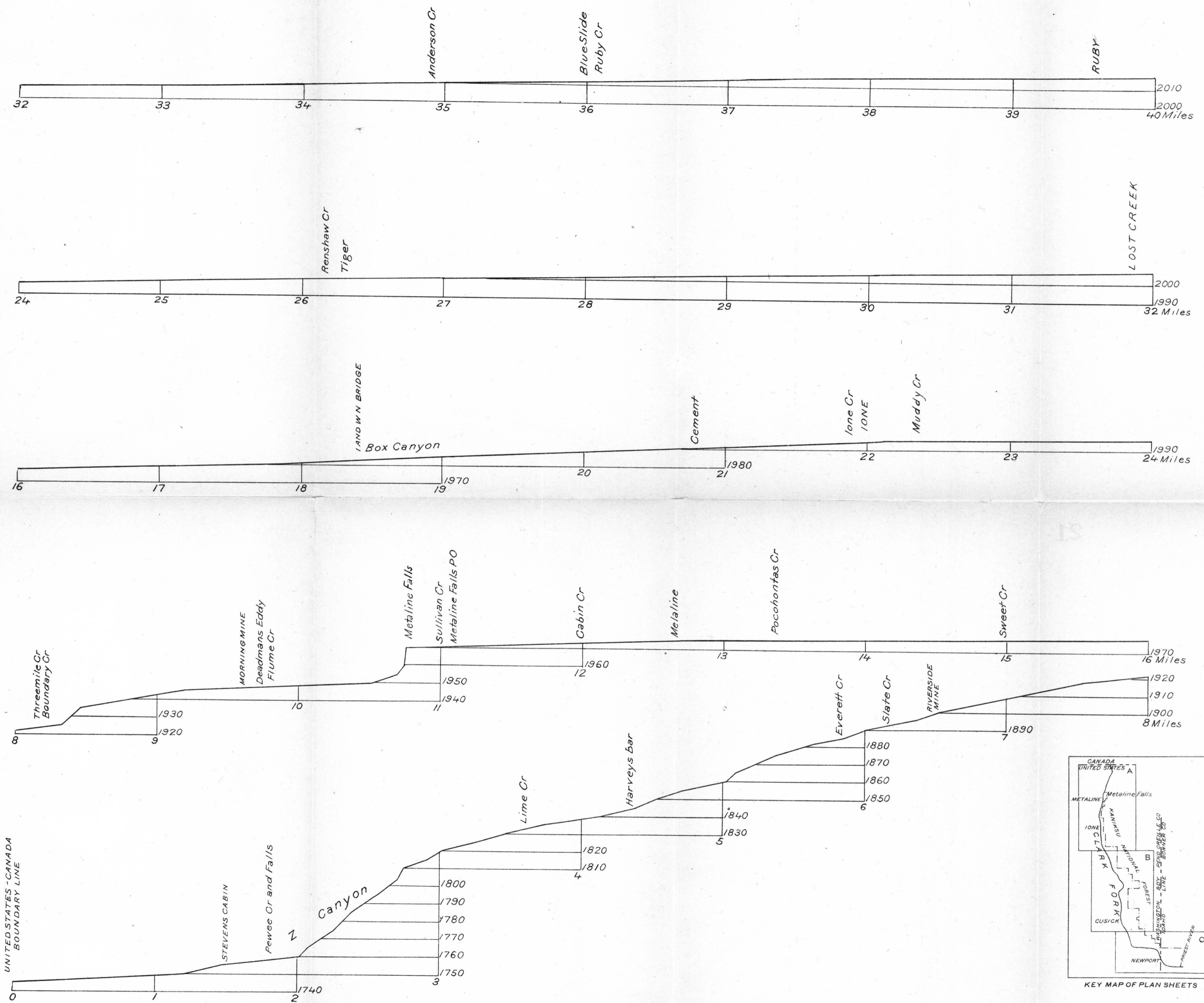
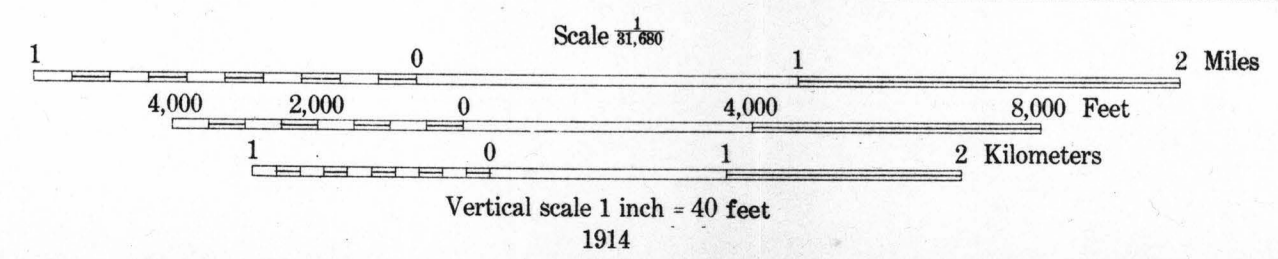


PLAN AND PROFILE OF
 CLARK FORK,
 INTERNATIONAL BOUNDARY, WASHINGTON, TO PRIEST RIVER, IDAHO



R. B. Marshall, Chief Geographer
 T. G. Gerdine, Geographer in charge
 Topography by A. P. Meade
 Surveyed in 1912



Subject to adjustment
 5 SHEETS
 (3 plans, 2 profiles)