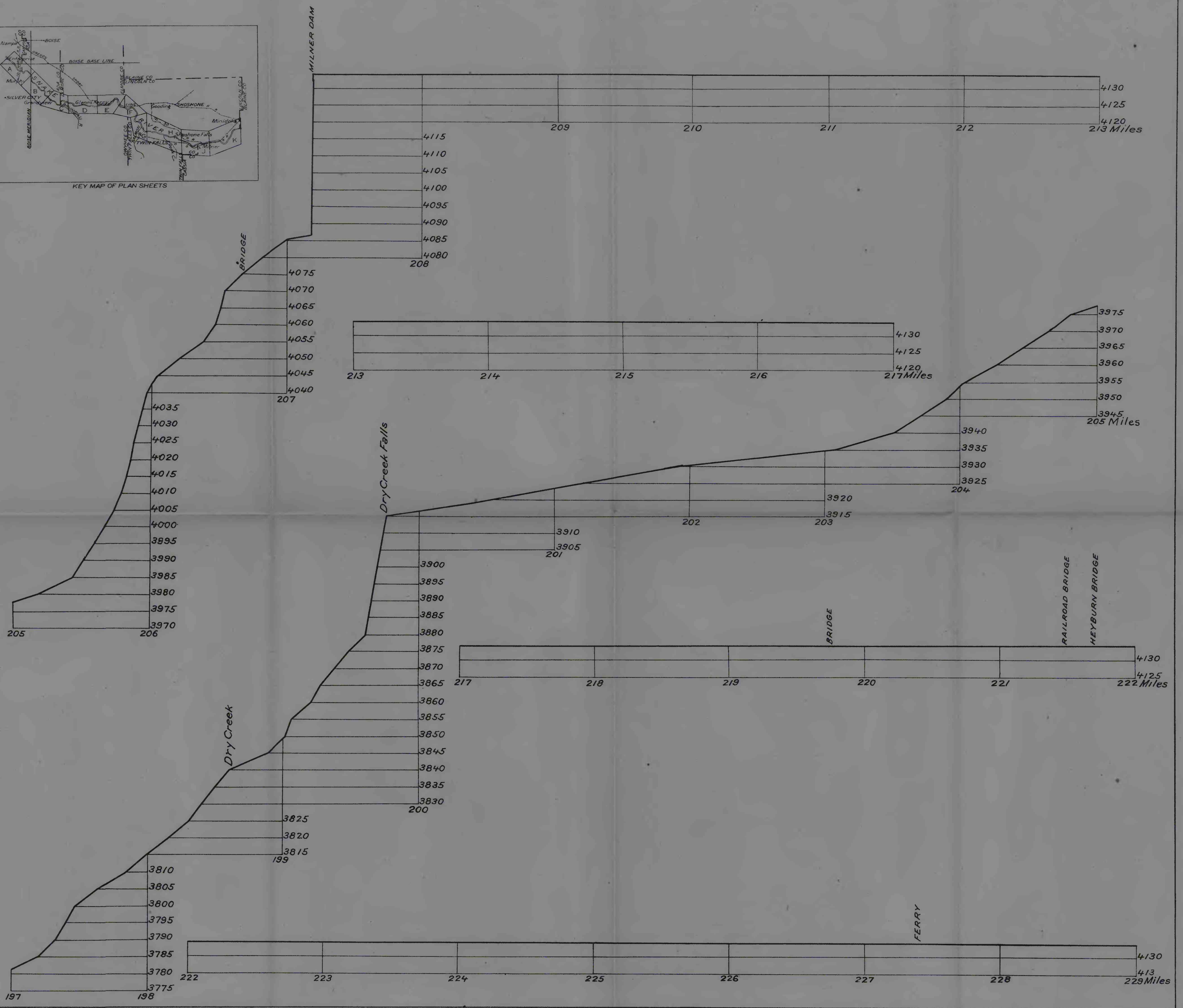
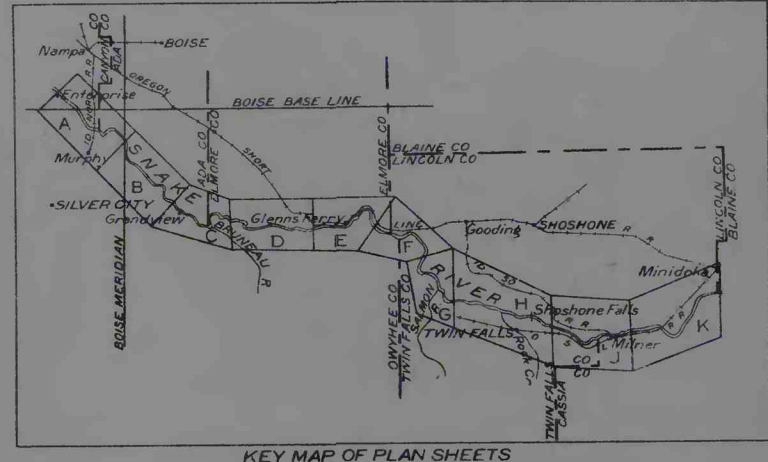



PLAN AND PROFILE OF
 SNAKE RIVER.
 ENTERPRISE, IDAHO, TO MINIDOKA, IDAHO



R. B. Marshall, Chief Geographer
 T. G. Gerdine, Geographer in charge
 Topography by A. T. Fowler
 Surveyed in 1912
 SURVEYED IN COOPERATION WITH THE STATE OF IDAHO



Vertical scale 1 inch = 20 feet
 Datum is mean sea level
 1914

Subject to adjustment
 19 SHEETS
 (10 plans, 9 profiles)