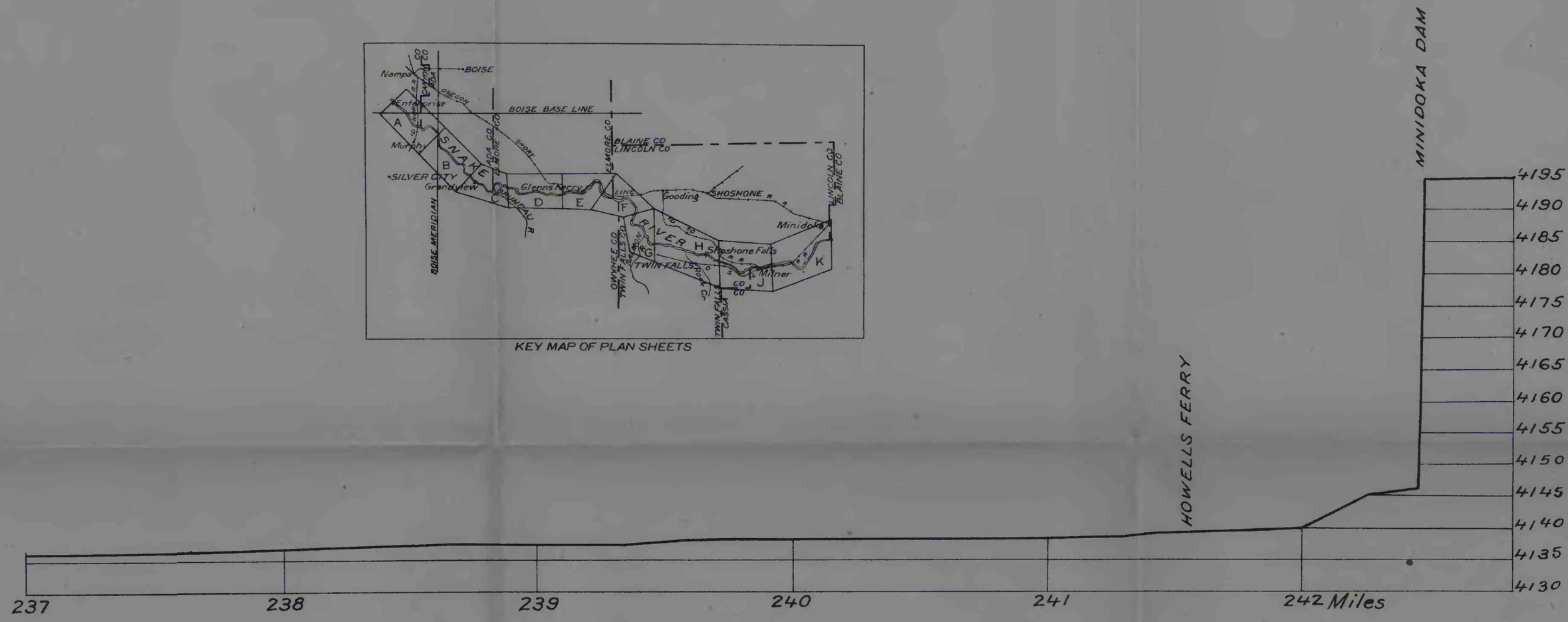
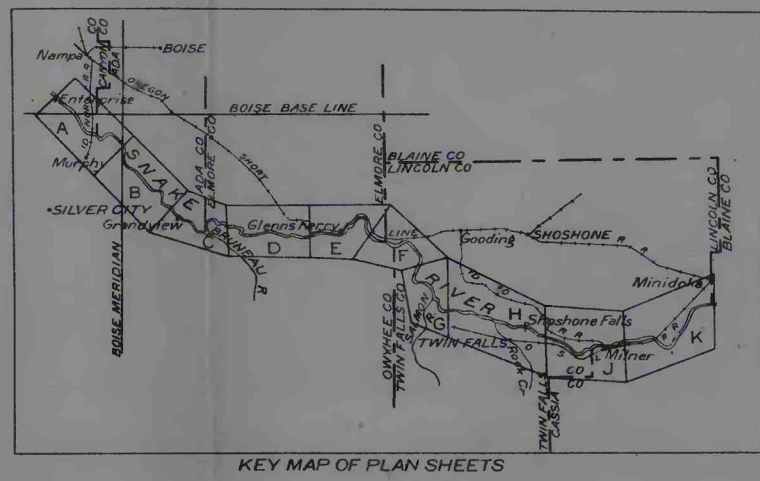




PLAN AND PROFILE OF  
 SNAKE RIVER.  
 ENTERPRISE, IDAHO, TO MINIDOKA, IDAHO



R. B. Marshall, Chief Geographer  
 F. G. Gardine, Geographer in charge  
 Topography by A. T. Fowler  
 Surveyed in 1912  
 SURVEYED IN COOPERATION WITH THE STATE OF IDAHO

ENGINEER AND PRINTED BY THE U.S. GEOLOGICAL SURVEY



Vertical scale 1 inch = 20 feet  
 Datum is mean sea level  
 1914

Subject to adjustment

19 SHEETS  
 (10 plans, 9 profiles)