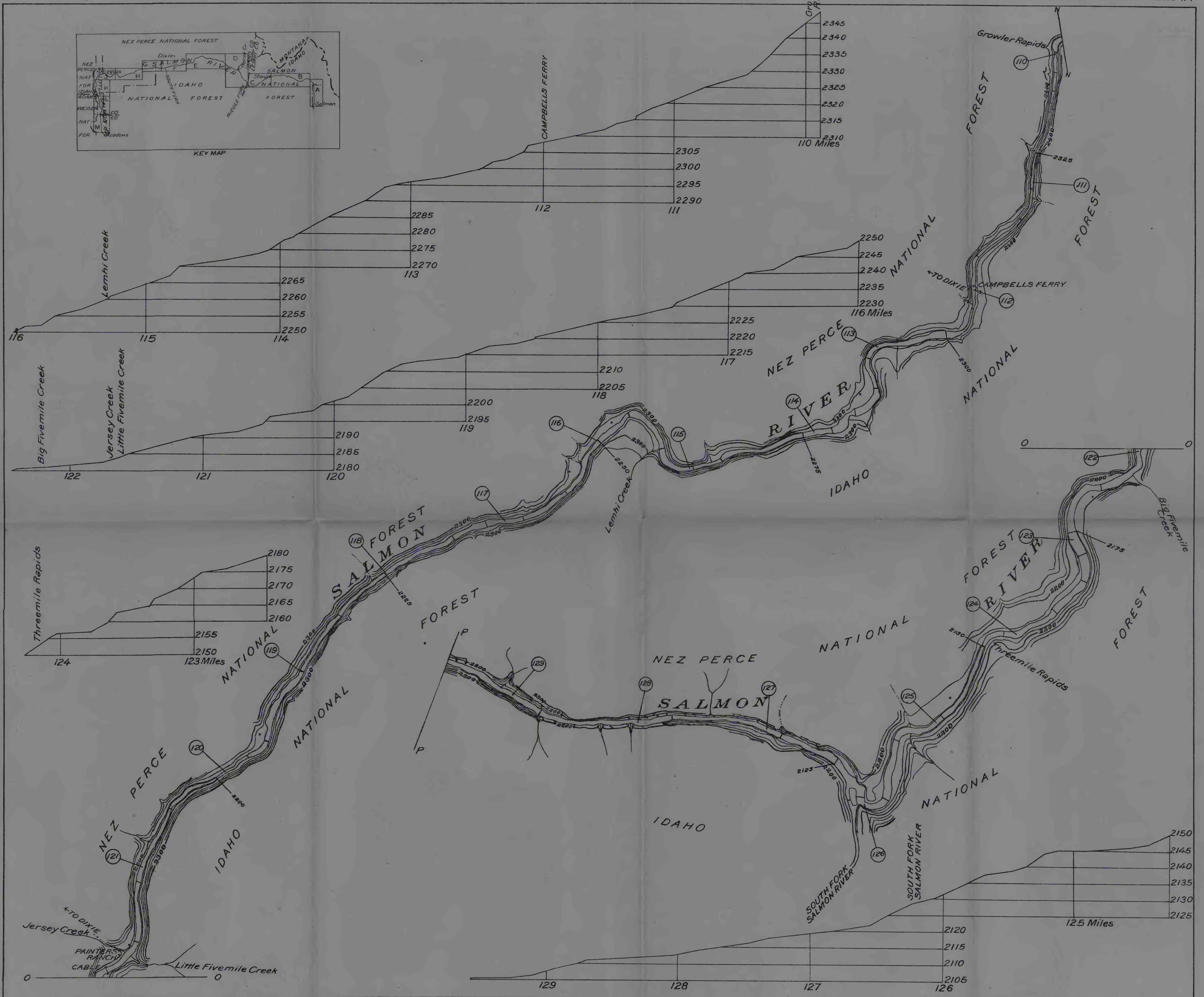


PLAN AND PROFILE OF
 SALMON RIVER,
 SALMON, IDAHO, TO RIGGINS, IDAHO
 LITTLE SALMON RIVER,
 RIGGINS, IDAHO, TO MEADOWS, IDAHO

U. S. GEOLOGICAL SURVEY
 GEORGE OTIS SMITH, DIRECTOR

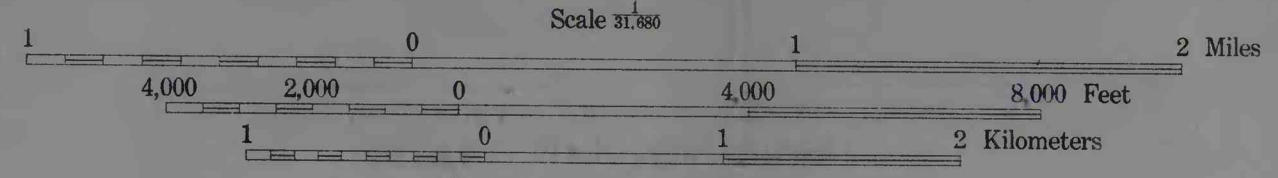
WATER-SUPPLY PAPER 347 PLATE II F



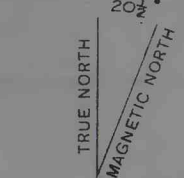
R. B. Marshall, Chief Geographer
 T. G. Gerdine, Geographer in charge
 Topography by O. G. Taylor
 Surveyed in 1911

DIAGRAM OF TOWNSHIP

6	5	4	3	2	1
7	8	9	10	11	12
13	14	15	16	17	18
19	20	21	22	23	24
25	26	27	28	29	30
31	32	33	34	35	36



Vertical scale 1 inch = 20 feet
 Contour interval on land 25 feet
 Contour interval on river surface 5 feet
 Datum is 28 feet above mean sea level
 1914



Subject to adjustment

12 SHEETS