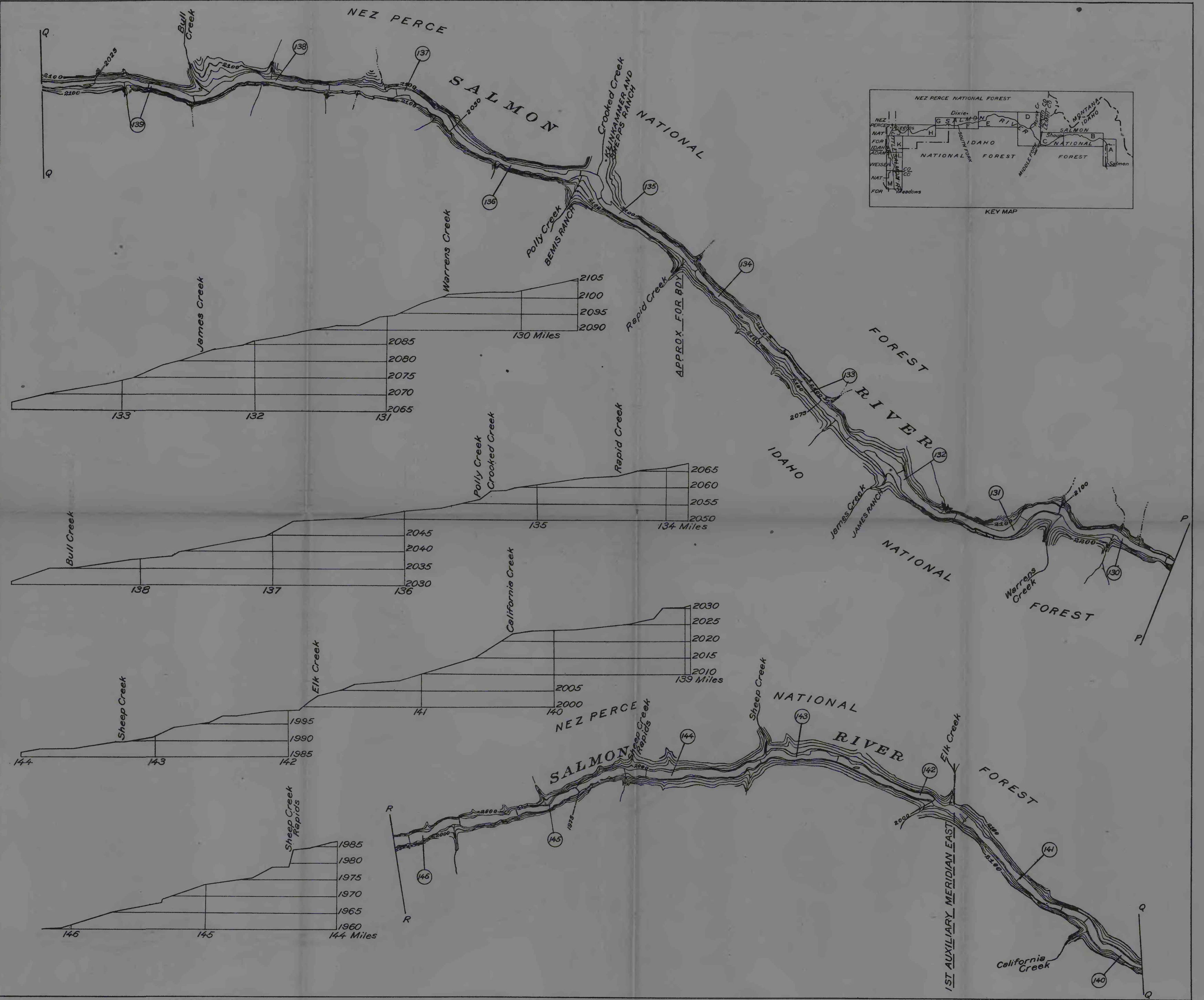


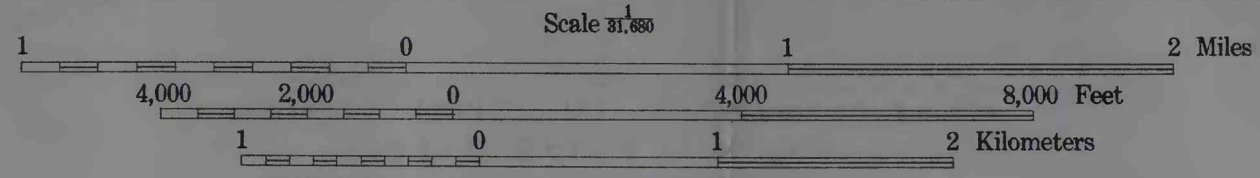
PLAN AND PROFILE OF
 SALMON RIVER,
 SALMON, IDAHO, TO RIGGINS, IDAHO
 LITTLE SALMON RIVER,
 RIGGINS, IDAHO, TO MEADOWS, IDAHO



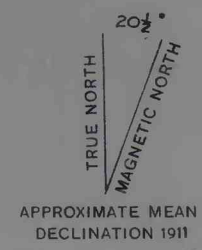
R. B. Marshall, Chief Geographer
 T. G. Gerdine, Geographer in charge
 Topography by O. G. Taylor
 Surveyed in 1911

DIAGRAM OF TOWNSHIP

6	5	4	3	2	1
7	8	9	10	11	12
13	14	15	16	17	18
19	20	21	22	23	24
25	26	27	28	29	30
31	32	33	34	35	36



Vertical scale 1 inch = 20 feet
 Contour interval on land 25 feet
 Contour interval on river surface 5 feet
 Datum is 28 feet above mean sea level
 1914



APPROXIMATE MEAN DECLINATION 1911

Subject to adjustment

12 SHEETS