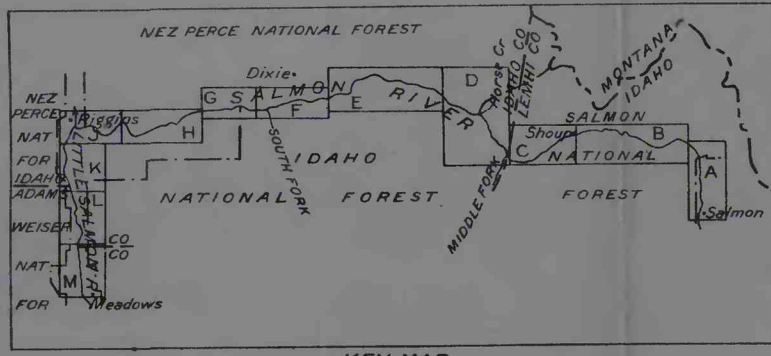



PLAN AND PROFILE OF  
 SALMON RIVER,  
 SALMON, IDAHO, TO RIGGINS, IDAHO  
 LITTLE SALMON RIVER,  
 RIGGINS, IDAHO, TO MEADOWS, IDAHO



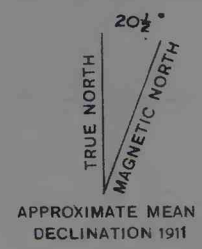
B. Marshall, Chief Geographer  
 G. Gardine, Geographer in charge  
 Topography by O. G. Taylor  
 Surveyed in 1911

DIAGRAM OF TOWNSHIP

6	5	4	3	2	1
7	8	9	10	11	12
13	14	15	16	17	18
19	20	21	22	23	24
25	26	27	28	29	30
31	32	33	34	35	36



Vertical scale 1 inch = 20 feet  
 Contour interval on land 25 feet  
 Contour interval on river surface 5 feet  
 Datum is 28 feet above mean sea level  
 1914



Subject to adjustment 12 SHEETS