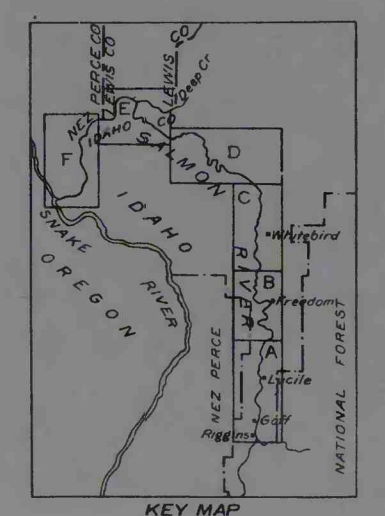
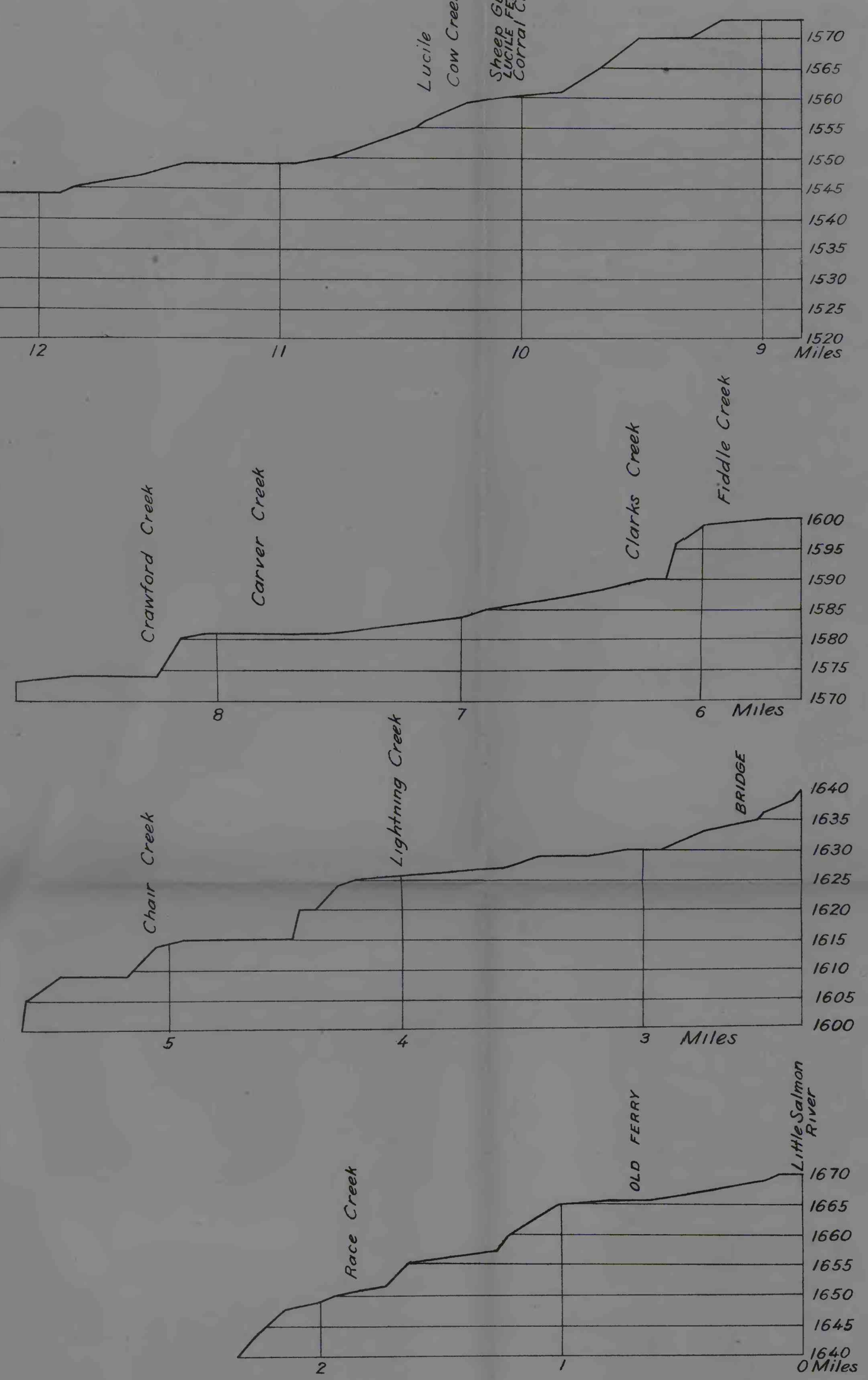
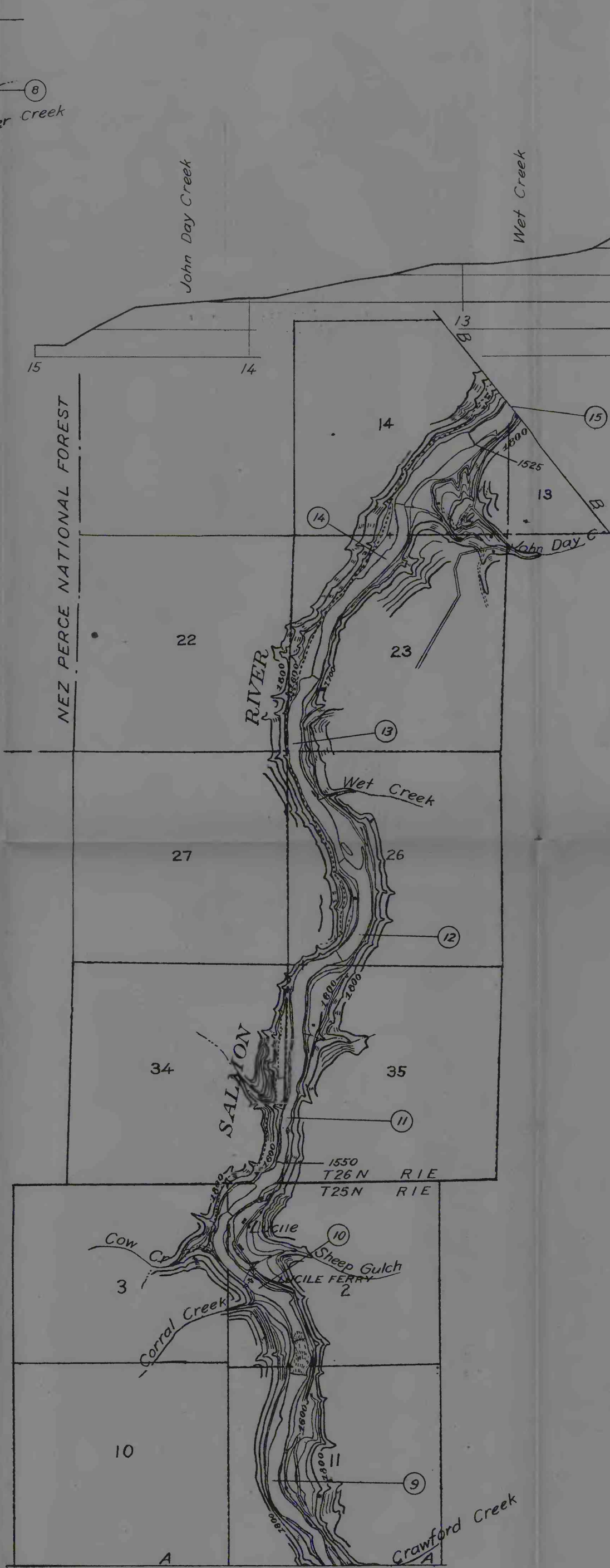
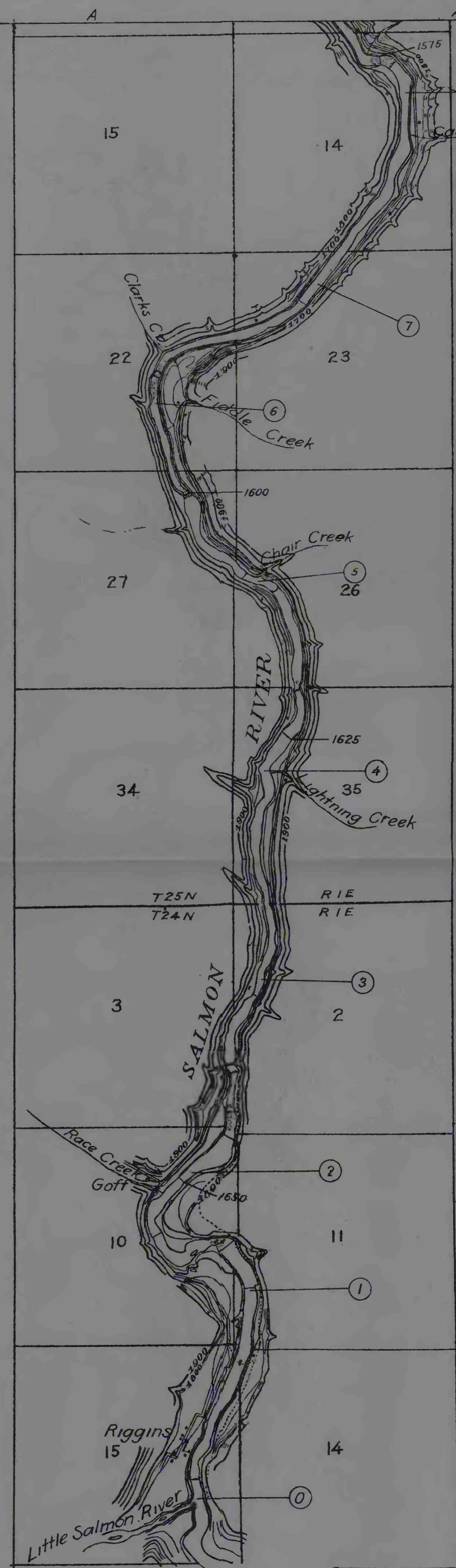


PLAN AND PROFILE OF  
 SALMON RIVER  
 RIGGINS, IDAHO, TO SNAKE RIVER

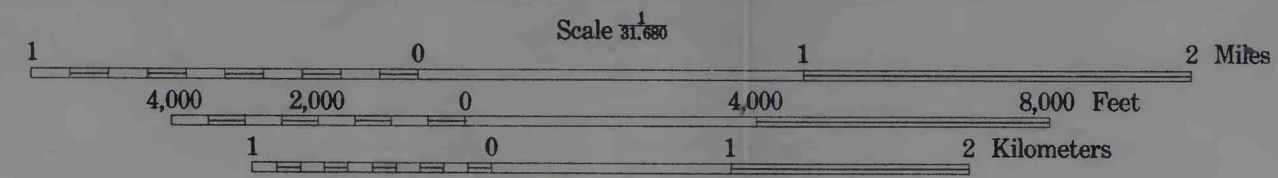


Subject to adjustment 6 SHEETS

R. B. Marshall, Chief Geographer  
 T. G. Gerdine, Geographer in charge  
 Topography by O. G. Taylor  
 Surveyed in 1912

DIAGRAM OF TOWNSHIP

6	5	4	3	2	1
7	8	9	10	11	12
13	14	15	16	17	18
19	20	21	22	23	24
25	26	27	28	29	30
31	32	33	34	35	36



Vertical scale 1 inch = 20 feet  
 Contour interval on land 25 feet  
 Contour interval on river surface 5 feet  
 Datum is 62 feet above mean sea level  
 1914

