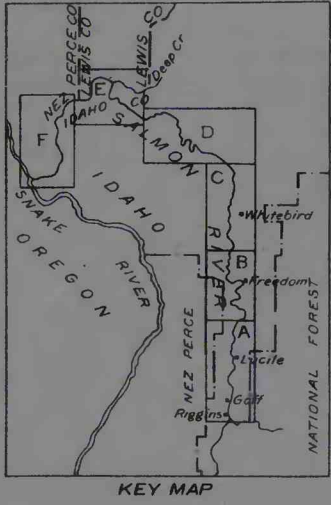



PLAN AND PROFILE OF
 SALMON RIVER
 RIGGINS, IDAHO, TO SNAKE RIVER



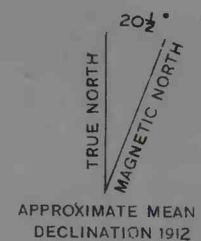
R. B. Marshall, Chief Geographer.
 T. G. Gerdine, Geographer in charge.
 Topography by O. G. Taylor
 Surveyed in 1912

DIAGRAM OF TOWNSHIP

6	5	4	3	2	1
7	8	9	10	11	12
18	17	16	15	14	13
19	20	21	22	23	24
30	29	28	27	26	25
31	32	33	34	35	36



Vertical scale 1 inch = 20 feet
 Contour interval on land 25 feet
 Contour interval on river surface 5 feet
 Datum is 62 feet above mean sea level
 1914



Subject to adjustment 6 SHEETS