

PLAN AND PROFILE OF  
SALMON RIVER  
RIGGINS, IDAHO, TO SNAKE RIVER

WATER-SUPPLY PAPER 347 PLATE III F

U. S. GEOLOGICAL SURVEY  
GEORGE OTIS SMITH, DIRECTOR

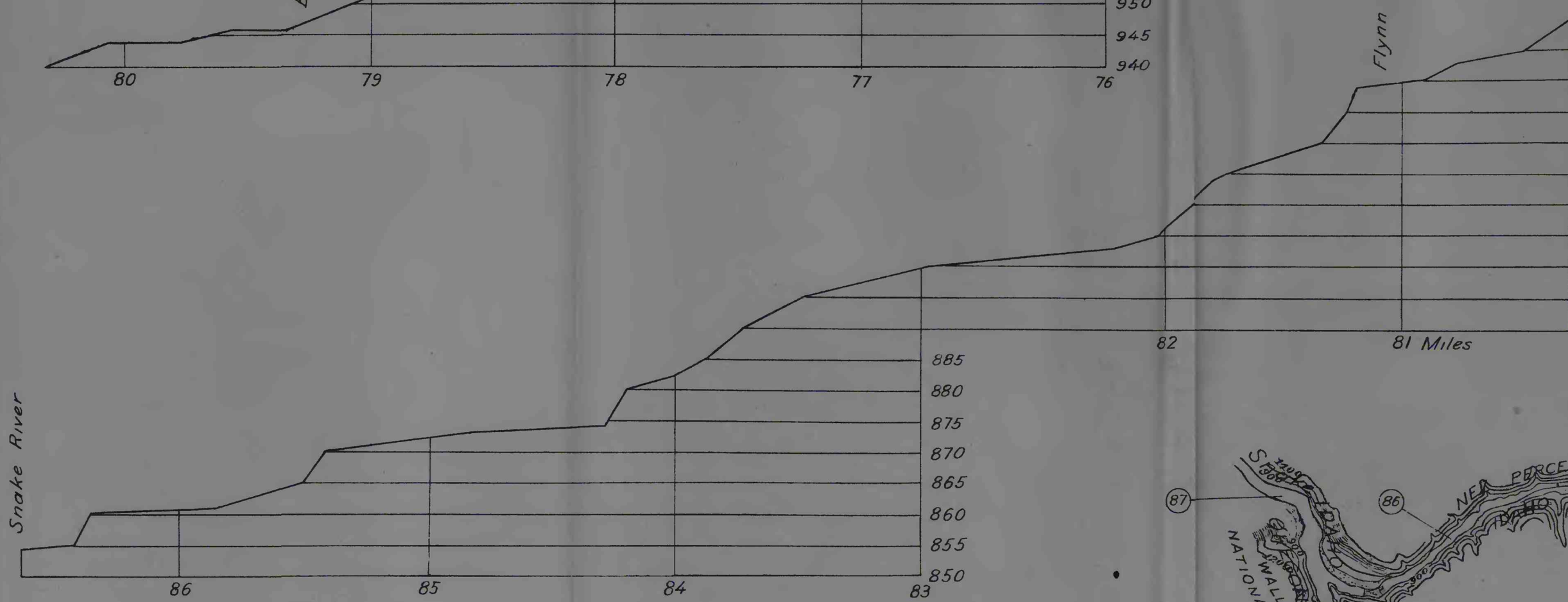
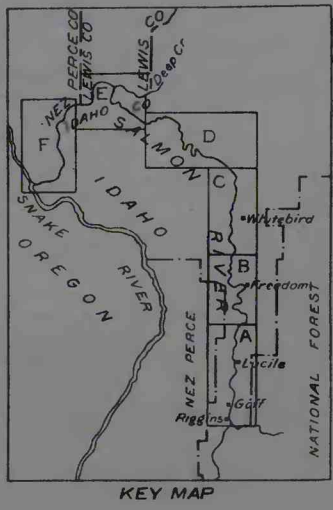
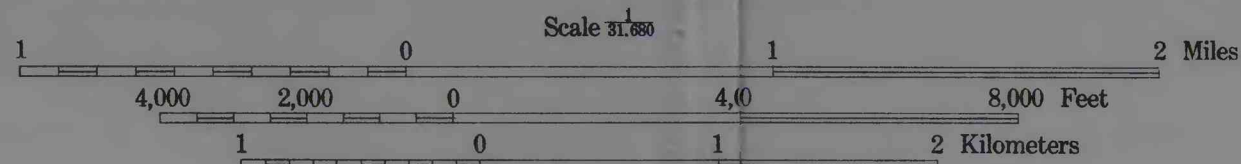
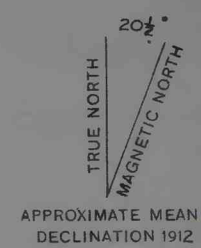


DIAGRAM OF TOWNSHIP

6	5	4	3	2	1
7	8	9	10	11	12
13	14	15	16	17	18
19	20	21	22	23	24
25	26	27	28	29	30
31	32	33	34	35	36



Vertical scale 1 inch = 20 feet  
Contour interval on land 25 feet  
Contour interval on river surface feet  
Datum is 62 feet above mean sea level  
1914



Subject to adjustment

6 SHEETS

R. B. Marshall, Chief Geographer  
T. G. Gardine, Geographer in charge  
Topography by O. G. Taylor  
Surveyed in 1912