

PLAN AND PROFILE OF
 HOOD RIVER
 OREGON

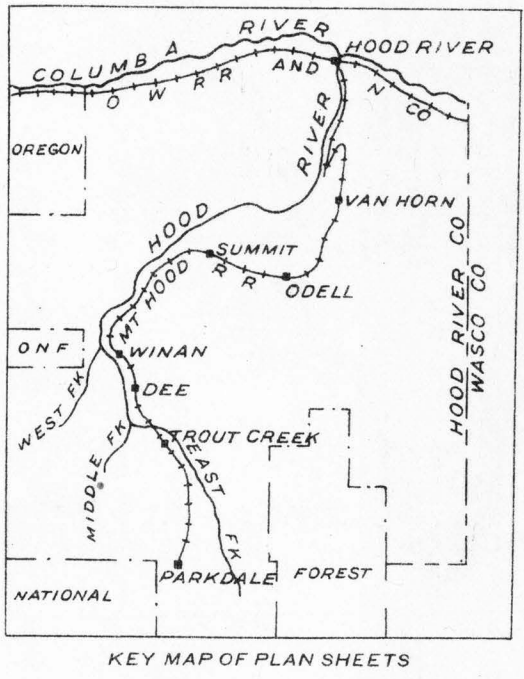
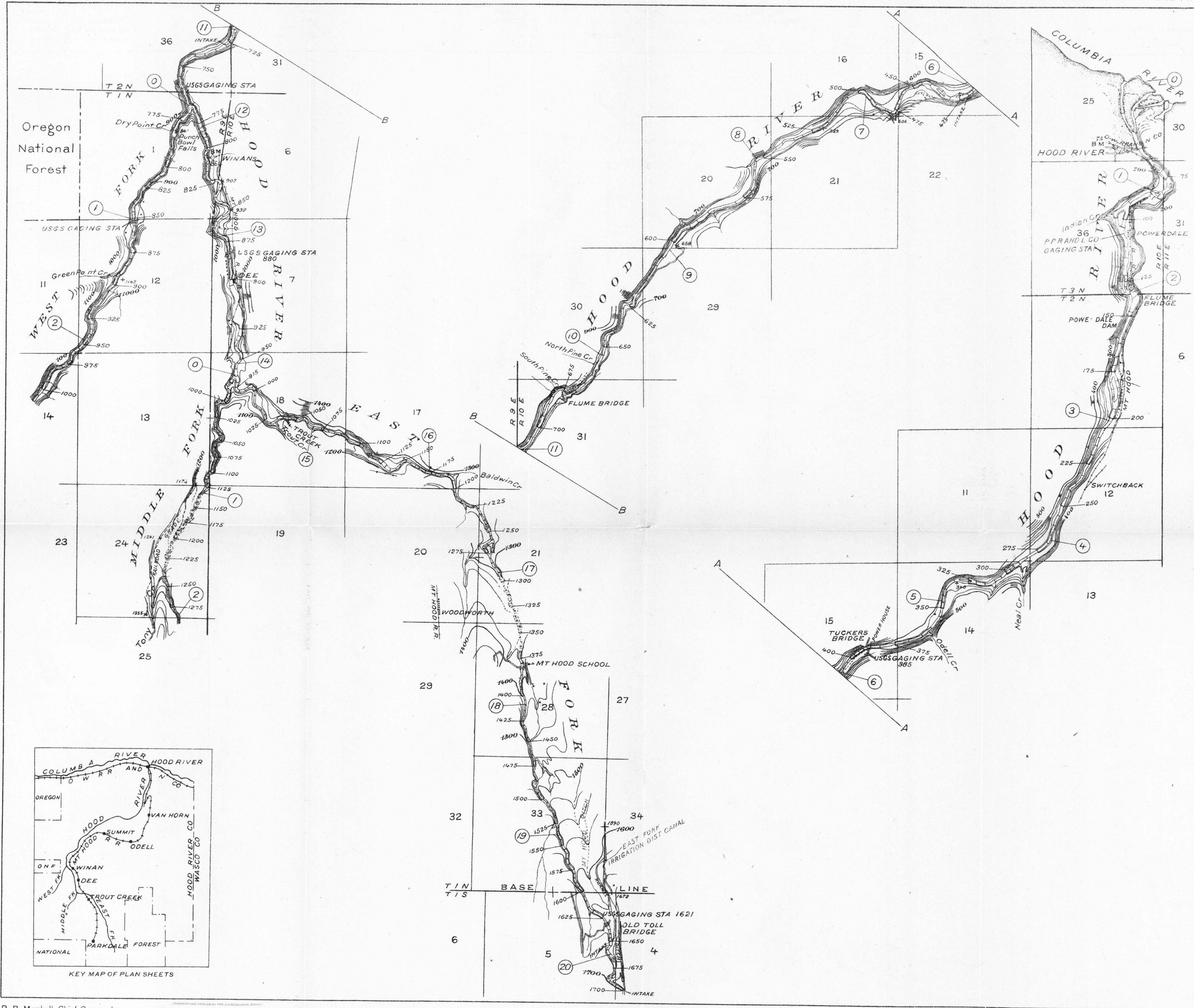
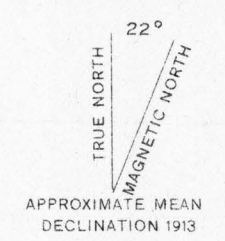



DIAGRAM OF TOWNSHIP

6	5	4	3	2	1
7	8	9	10	11	12
18	17	16	15	14	13
19	20	21	22	23	24
30	29	28	27	26	25
31	32	33	34	35	36



Subject to adjustment

3 SHEETS
 (1 plan, 2 profiles)

R. B. Marshall, Chief Geographer
 T. G. Gerdine, Geographer in charge
 Topography by Chas. Hartmann, Jr.
 Surveyed in 1913
 SURVEYED IN COOPERATION WITH THE STATE OF OREGON

Contour interval on land 25 feet
 Contour interval on river surface 5 feet
 Datum is mean sea level
 1914