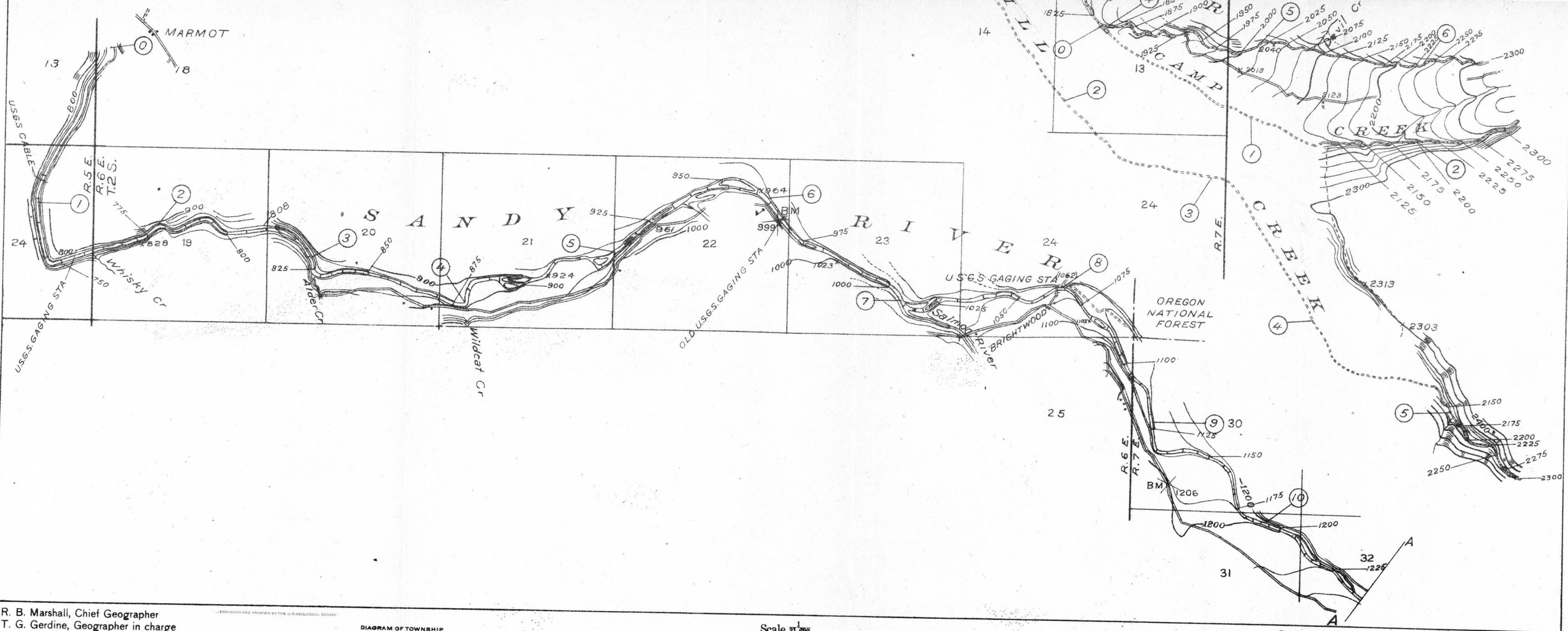
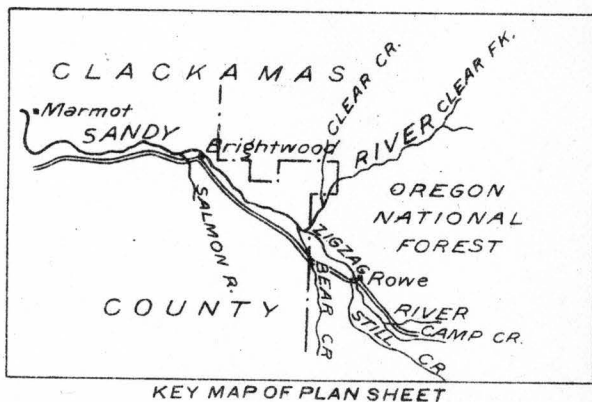
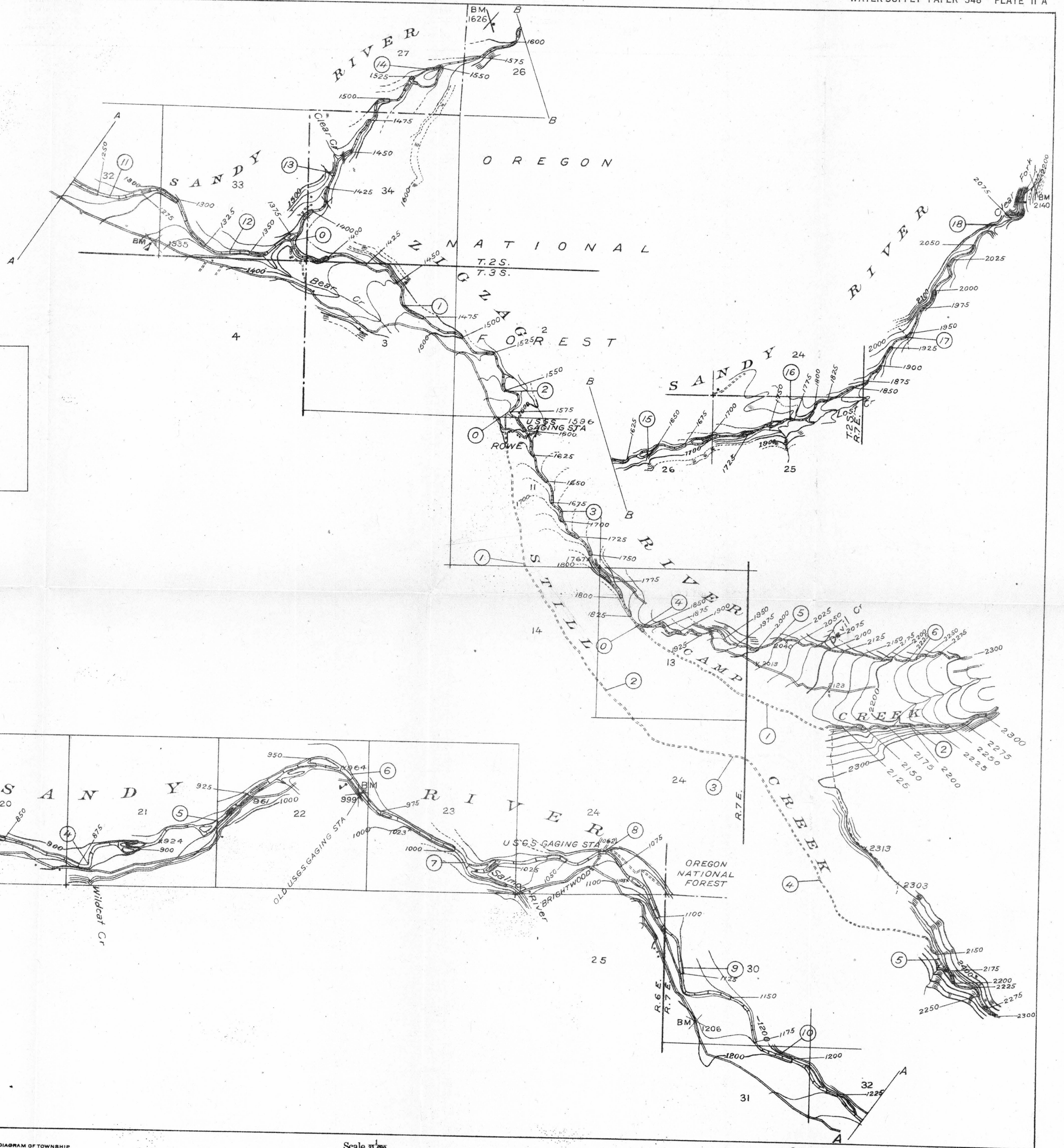



PLAN AND PROFILE OF
 SANDY AND ZIGZAG RIVERS, CAMP AND STILL CREEKS
 ABOVE MARMOT, OREGON



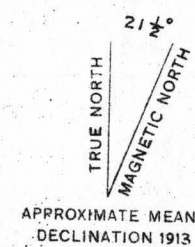
R. B. Marshall, Chief Geographer
 T. G. Gerdine, Geographer in charge
 Topography by R. L. Harrison
 Surveyed in 1913
 SURVEYED IN COOPERATION WITH THE STATE OF OREGON

DIAGRAM OF TOWNSHIP

6	5	4	3	2	1
7	8	9	10	11	12
18	17	16	15	14	13
19	20	21	22	23	24
30	29	28	27	26	25
31	32	33	34	35	36



Contour interval on land 25 feet
 Contour interval on river surface 5 feet
 Datum is mean sea level
 1914



Subject to adjustment
 3 SHEETS
 (1 plan, 2 profiles)