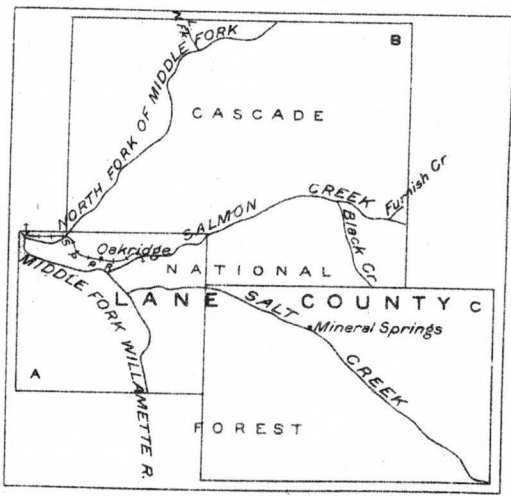



PLAN AND PROFILE OF
 MIDDLE FORK OF WILLAMETTE RIVER AND TRIBUTARIES,
 IN THE VICINITY OF OAKRIDGE, OREGON



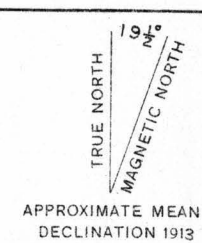
R. B. Marshall, Chief Geographer
 T. G. Gardine, Geographer in charge
 Topography by S. G. Lunde and W. R. Chenoweth.
 Surveyed in 1913
 SURVEYED IN COOPERATION WITH THE STATE OF OREGON

DIAGRAM OF TOWNSHIP

8	5	4	3	2	1
7	8	9	10	11	12
18	17	16	15	14	13
19	20	21	22	23	24
30	29	28	27	26	25
31	32	33	34	35	36



Contour interval on land 25 feet
 Contour interval on river surface 5 feet
 Datum is mean sea level
 1914



Subject to adjustment

7 SHEETS
 (3 plans, 4 profiles)