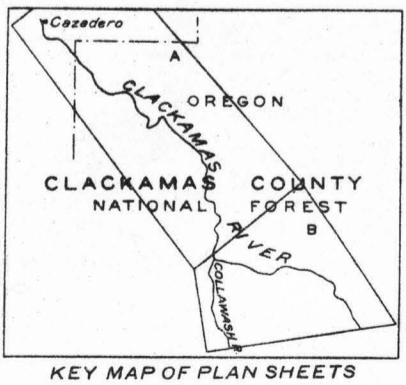
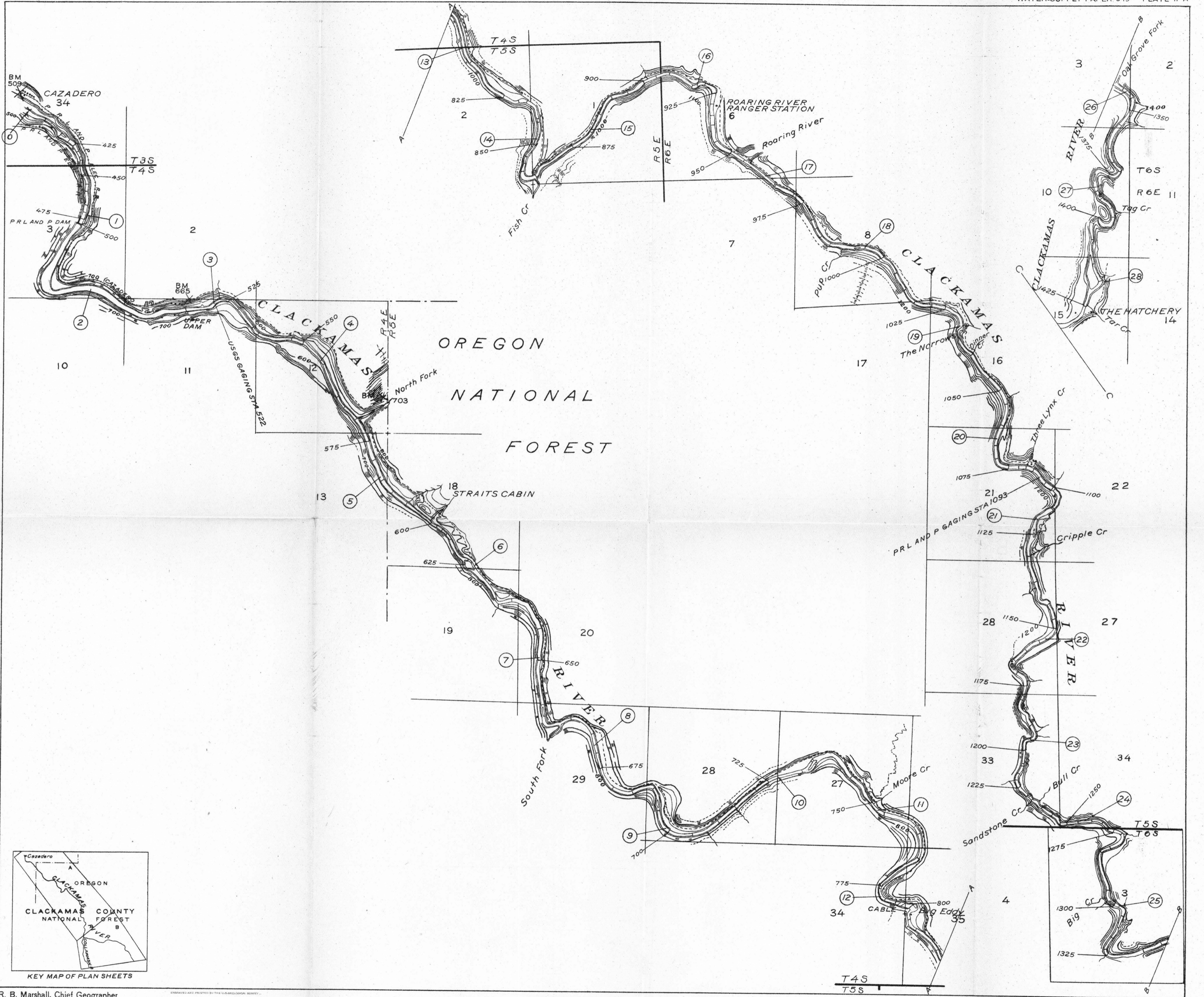



PLAN AND PROFILE OF  
 CLACKAMAS AND COLLAWASH RIVERS,  
 ABOVE CAZADERO, OREGON



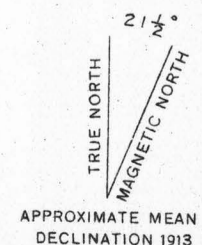
R. B. Marshall, Chief Geographer  
 T. G. Gerdine, Geographer in charge  
 Topography by R. L. Harrison  
 Surveyed in 1913  
 SURVEYED IN COOPERATION WITH THE STATE OF OREGON

DIAGRAM OF TOWNSHIP

6	5	4	3	2	1
7	8	9	10	11	12
13	14	15	16	17	18
19	20	21	22	23	24
25	26	27	28	29	30
31	32	33	34	35	36



Contour interval on land 25 feet  
 Contour interval on river surface 5 feet  
 Datum is mean sea level  
 1914



Subject to adjustment  
 4 SHEETS  
 (2 plans, 2 profiles)