
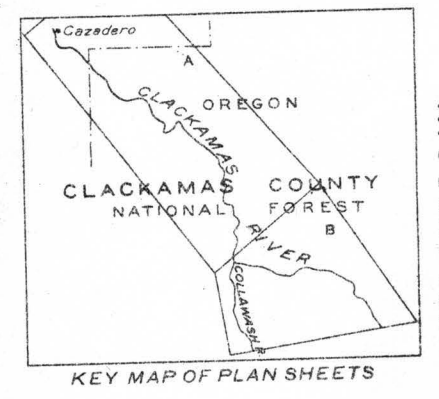
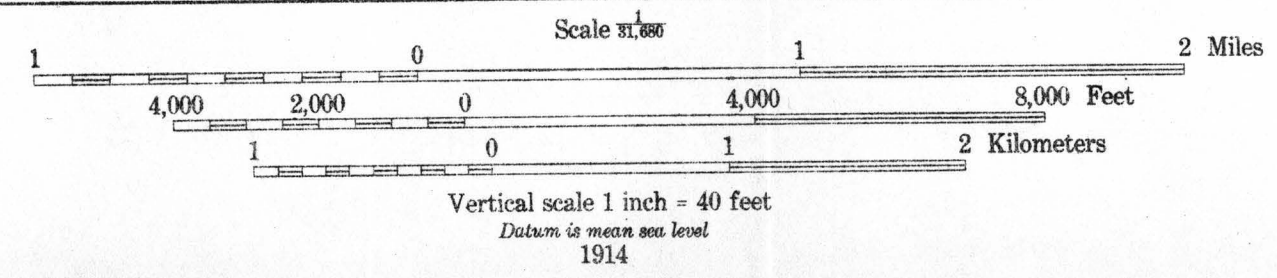


PLAN AND PROFILE OF
 CLACKAMAS AND COLLAWASH RIVERS,
 ABOVE CAZADERO, OREGON



R. B. Marshall, Chief Geographer
 T. G. Gerdine, Geographer in charge
 Topography by R. L. Harrison
 Surveyed in 1913
 SURVEYED IN COOPERATION WITH THE STATE OF OREGON



Subject to adjustment

4 SHEETS
 (2 plans, 2 profiles)