
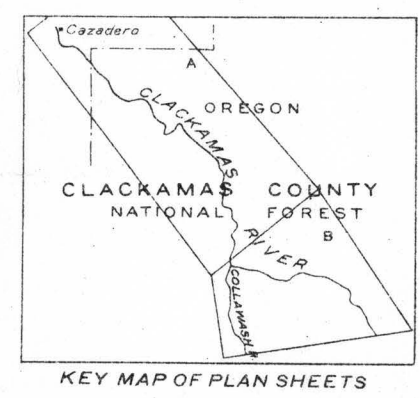



PLAN AND PROFILE OF  
 CLACKAMAS AND COLLAWASH RIVERS,  
 ABOVE CAZADERO, OREGON



R. B. Marshall, Chief Geographer  
 T. G. Gerdine, Geographer in charge  
 Topography by R. L. Harrison  
 Surveyed in 1913  
 SURVEYED IN COOPERATION WITH THE STATE OF OREGON



Vertical scale 1 inch = 40 feet  
 Datum is mean sea level  
 1914

Subject to adjustment

4 SHEETS  
 (2 plans, 2 profiles)