
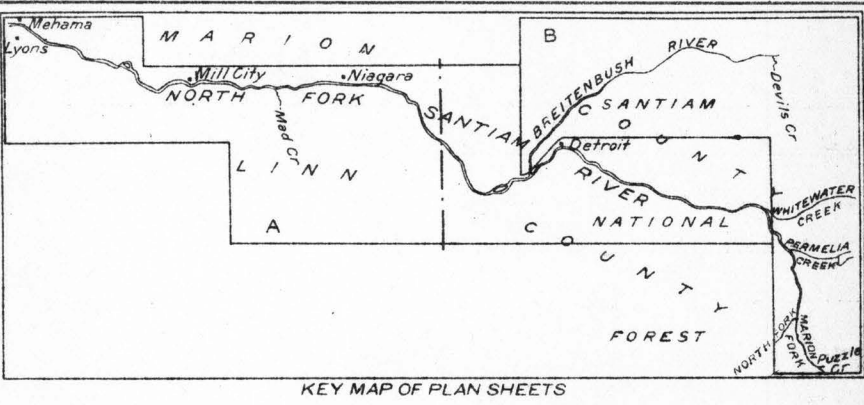



PLAN AND PROFILE OF
 NORTH FORK OF SANTIAM RIVER AND TRIBUTARIES
 ABOVE LYONS, OREGON



R. B. Marshall, Chief Geographer
 T. G. Gerdine, Geographer in charge
 Topography by R. L. Harrison
 Surveyed in 1913
 SURVEYED IN COOPERATION WITH THE STATE OF OREGON



Vertical scale 1 inch = 40 feet
 Datum is mean sea level
 1914

Subject to adjustment

5 SHEETS
 (2 plans, 3 profiles)