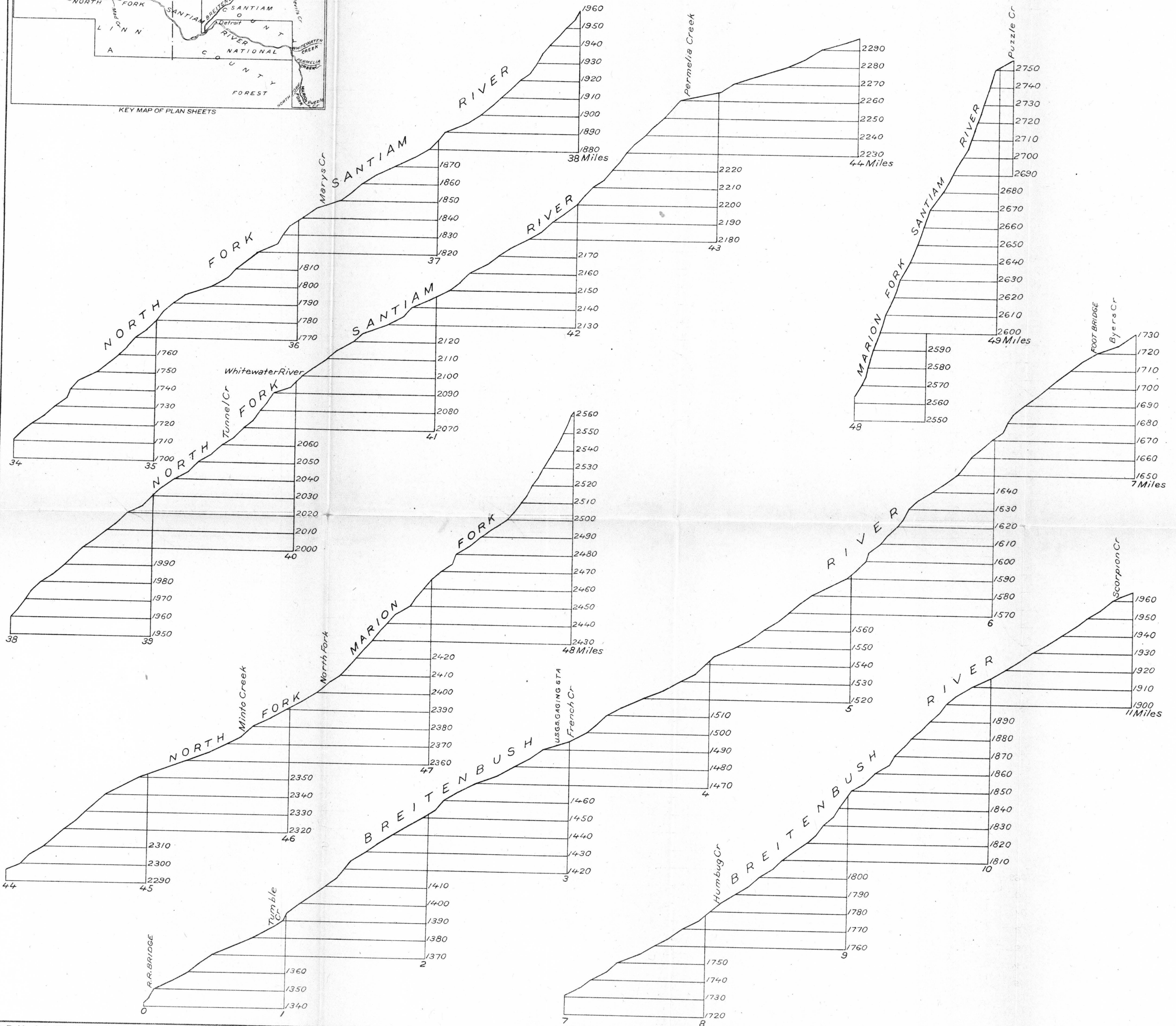
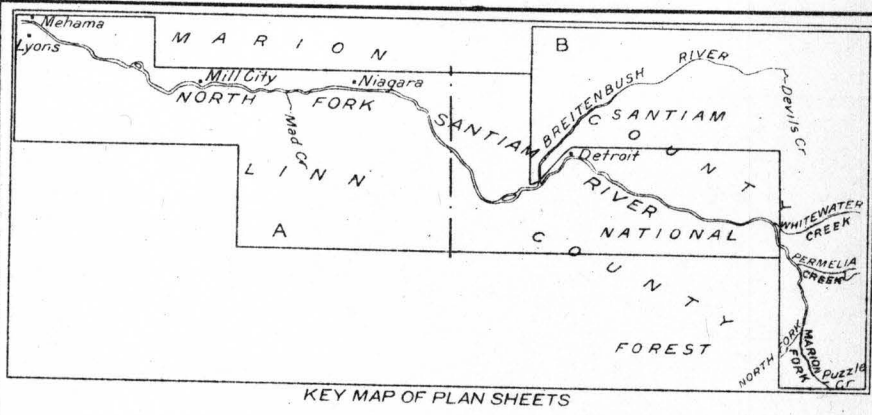



PLAN AND PROFILE OF  
 NORTH FORK OF SANTIAM RIVER AND TRIBUTARIES  
 ABOVE LYONS, OREGON



R. B. Marshall, Chief Geographer  
 T. G. Gerdine, Geographer in charge  
 Topography by R. L. Harrison  
 Surveyed in 1913  
 SURVEYED IN COOPERATION WITH THE STATE OF OREGON



Subject to adjustment  
 5 SHEETS  
 (2 plans, 3 profiles)