# PLAN AND PROFILE OF MISSOURI RIVER GREAT FALLS TO THREEFORKS, MONTANA






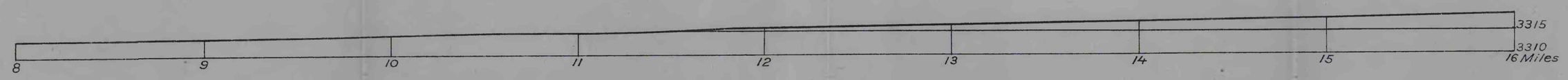


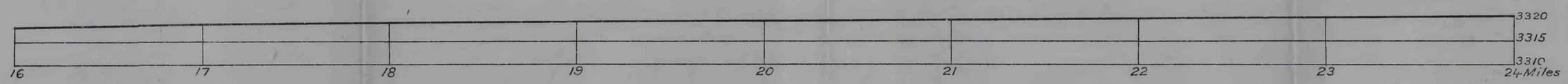


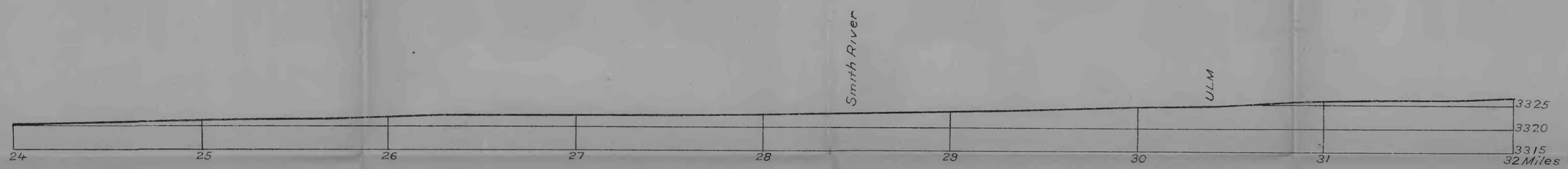


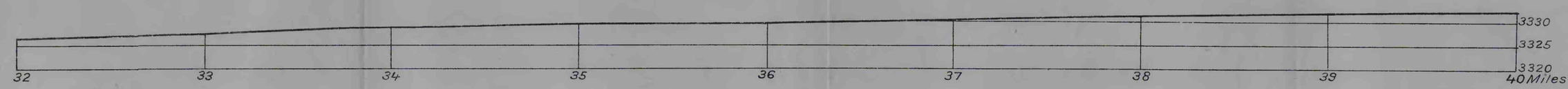


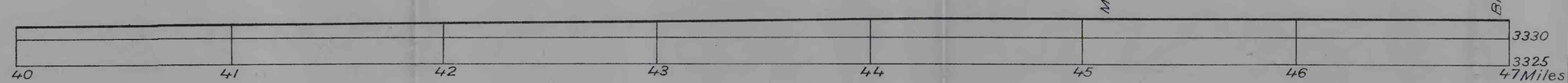


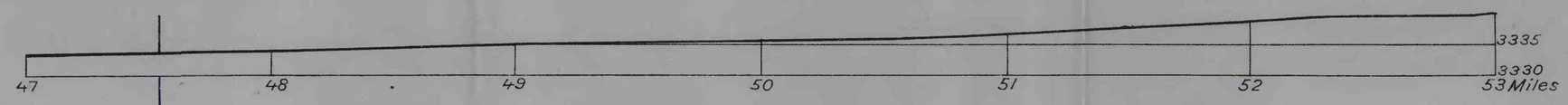


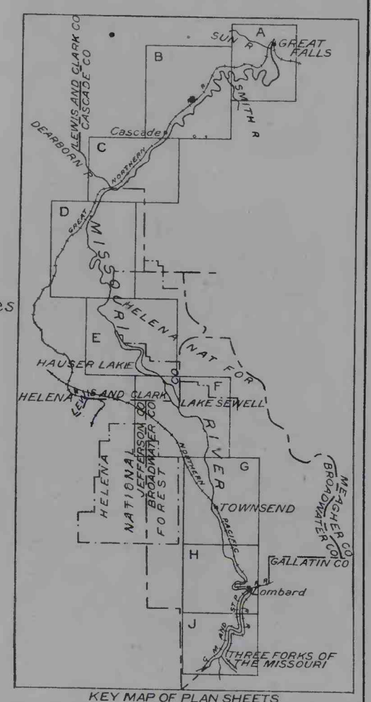


KEY MAP OF PLAN SHEETS

R. B. Marshall, Chief Geographer
Sledge Tatum, Geographer in charge
Topography by R. H. Reineck
Surveyed in 1913

NORMS D AND PRINTED BY THE U S GEOLOGICAL SURVEY

Scale $\frac{1}{31,680}$

1 0 1 2 Miles

4,000 2,000 0 4,000 8,000 Feet

1 0 1 2 Kilometers

Vertical scale 1 inch = 20 feet

*Datum is mean sea level*

1914

Subject to adjustment

13 SHEETS
(9 plans, 4 profiles)